Plan Local d'Urbanisme intercommunal (PLUi)

4.3.2. Atlas des changements de destination



Vu pour être annexé au Plan Local d'Urbanisme intercommunal approuvé par délibération du Conseil Communautaire de Bretagne Romantique, en date du 16 décembre 2024,
Fait à La Chapelle-aux-Filtzméens

Loïc REGEARD,
Président de la Communauté de Communes

Date d'approbation	Pièce du PLUi
16/12/2024	4.3.2

Bretagne Romantique
COMMUNAUTÉ DE COMMUNES

SOMMAIRE

1. Cardroc....5
2. Combourg....9
3. Cuguen....31
4. Dingé....37
5. Hédé-Bazouges....53
6. La Baussaine....65
7. Les Iffs....71
8. Meillac....75
9. Plesder....81
10. Mesnil-Roc'h....85
11. Pleugueneuc....91
12. Québriac....95
13. Saint-Brieuc-des-Iffs....101
14. Saint-Léger-des-Prés....105
15. Saint-Thual....109
16. Tinténiac....117
17. Trémeheuc....123
18. Trévérien....127



1. CARDROC

Changement de destination

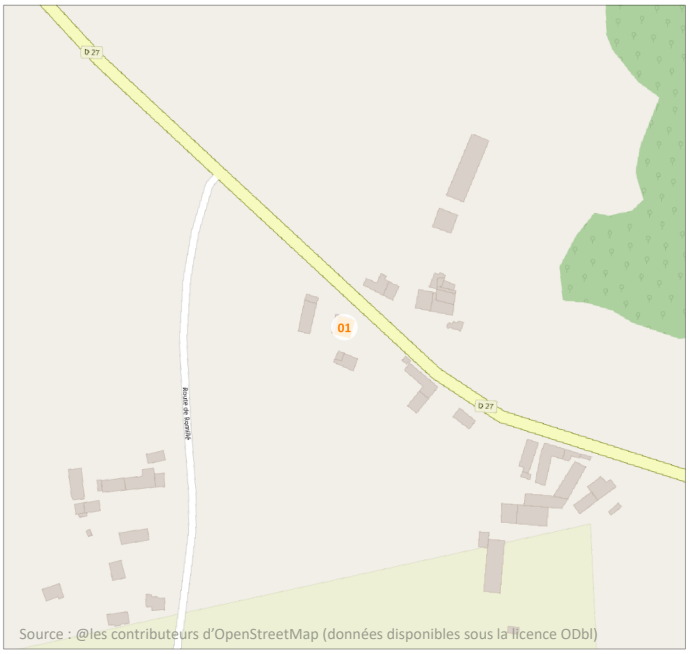

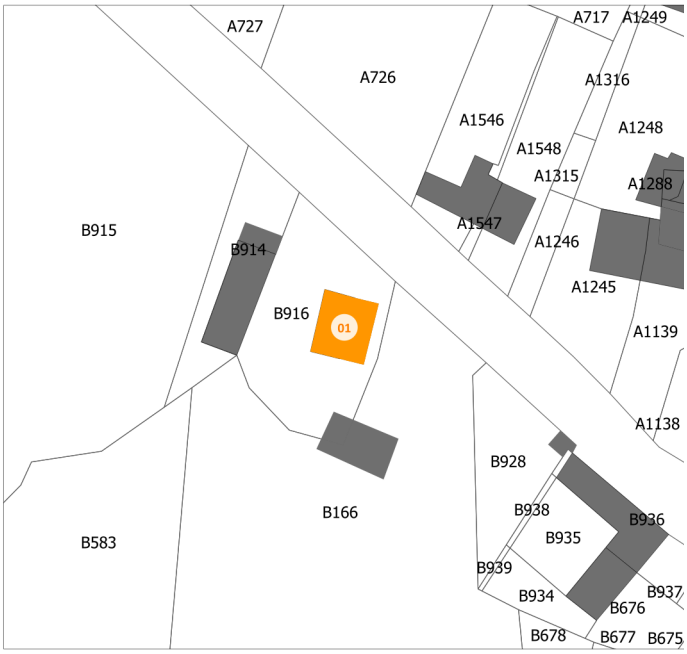





Commune	CARDROC
Lieu-dit	La Guimondais
Superficie	137 m²
Destination.s autorisées	Habitation
Référence.s cadastrale.s	B916

Changement de destination



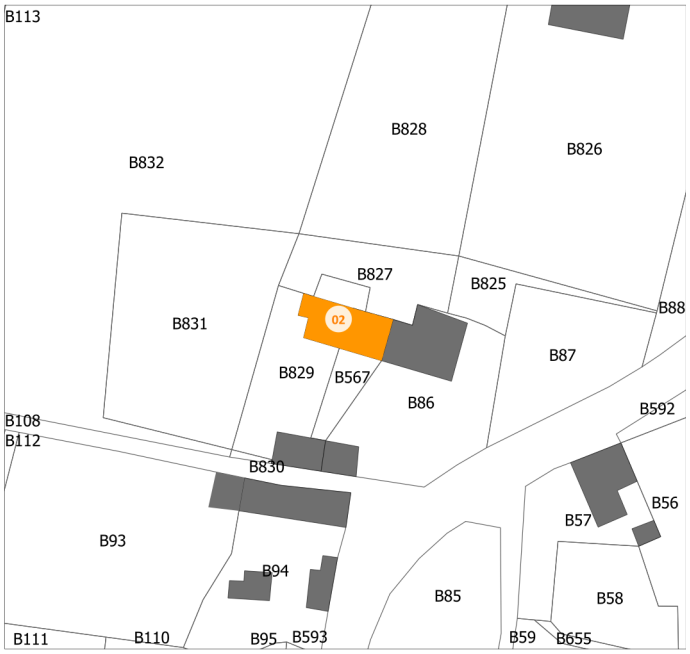





Commune	CARDROC
Lieu-dit	La Ville Pian
Superficie	146 m²
Destination.s autorisées	Habitation
Référence.s cadastrale.s	B829 - B567



2. COMBOURG

COMBOURG - CD_C001

Changement de destination



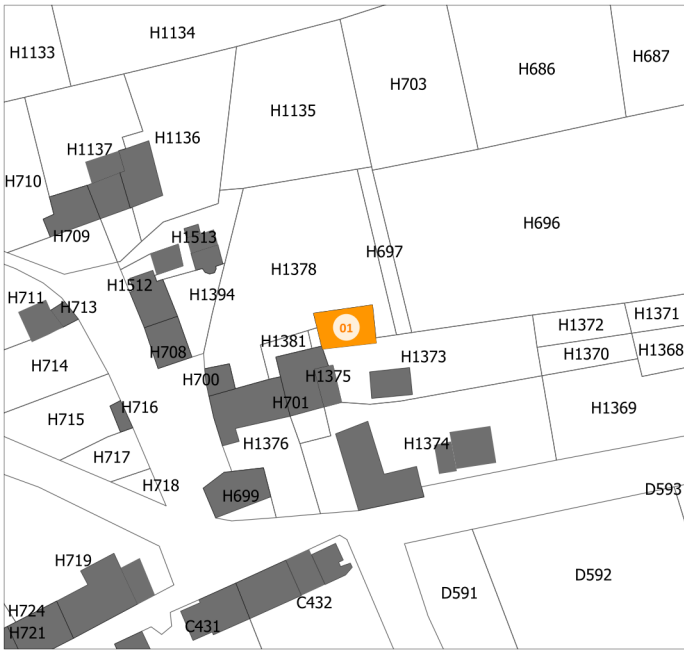





Commune	COMBOURG
Lieu-dit	La Maison de Dinge
Superficie	84 m²
Destination.s autorisées	Habitation
Référence.s cadastrale.s	H1373

Changement de destination

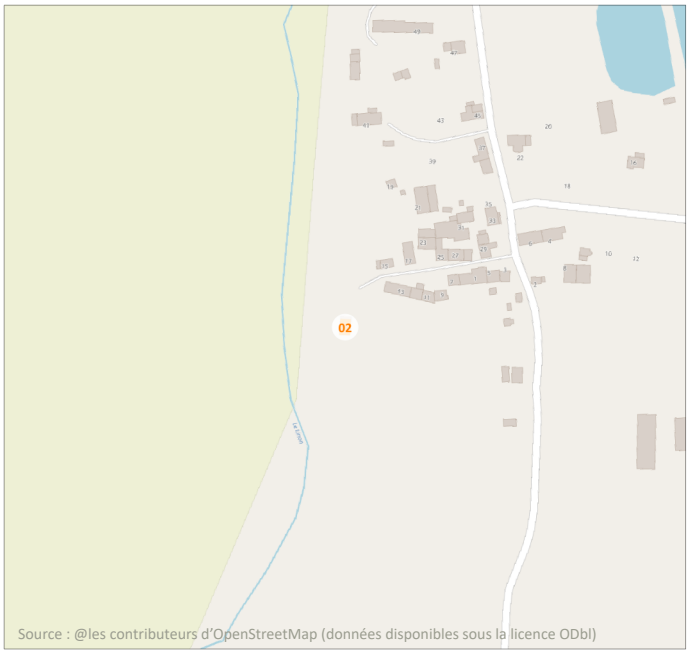

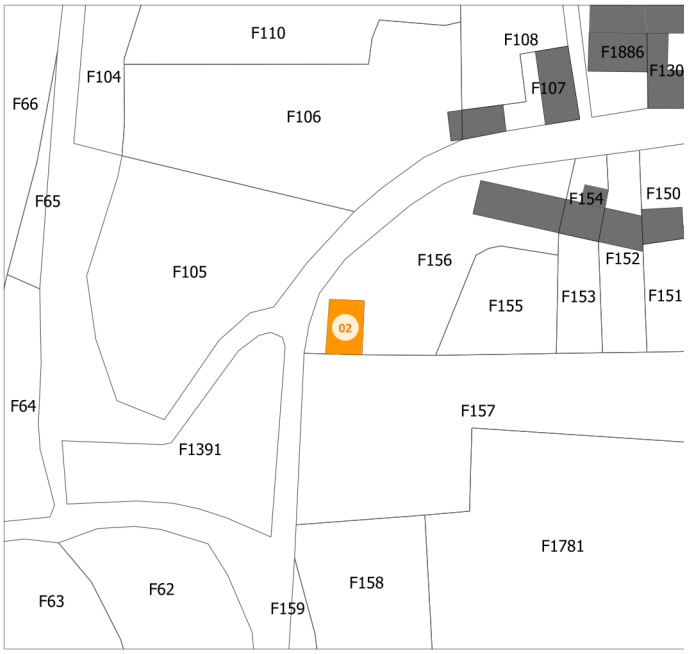

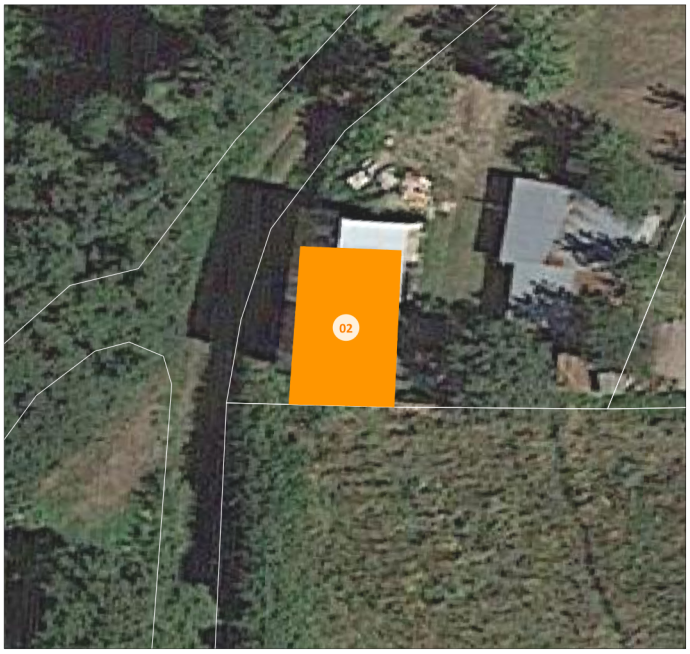



Commune	COMBOURG
Lieu-dit	Brancoual
Superficie	76 m²
Destination.s autorisées	Habitation
Référence.s cadastrale.s	F156

Changement de destination









Commune	COMBOURG
Lieu-dit	Les etangs
Superficie	162 m²
Destination.s autorisées	Habitation
Référence.s cadastrale.s	A1527

Changement de destination

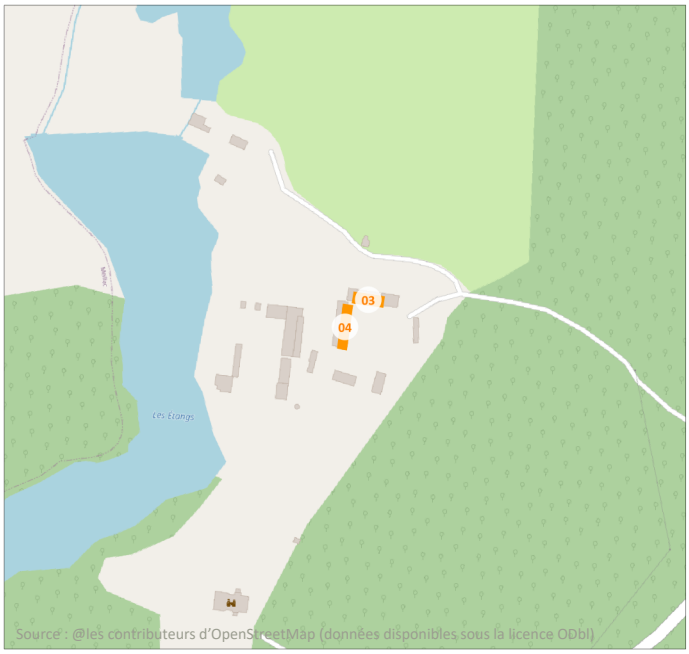







Commune	COMBOURG
Lieu-dit	Les etanges
Superficie	203 m²
Destination.s autorisées	Habitation
Référence.s cadastrale.s	A1527

Changement de destination

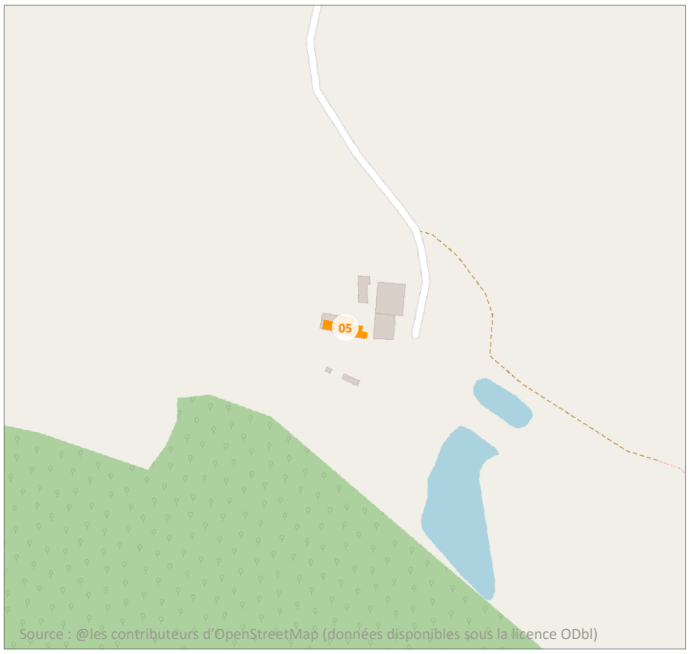



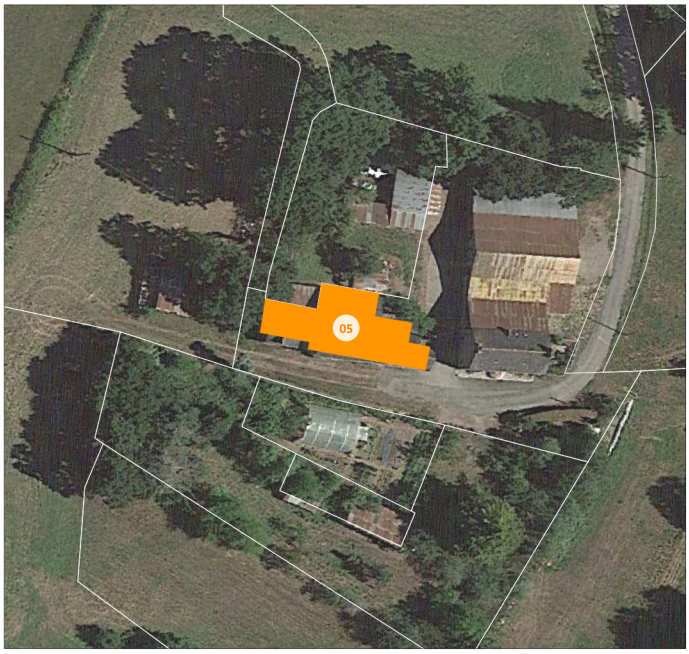



Commune	COMBOURG
Lieu-dit	Les Bas Champs Moiteaux
Superficie	247 m²
Destination.s autorisées	Habitation
Référence.s cadastrale.s	A1131

Changement de destination

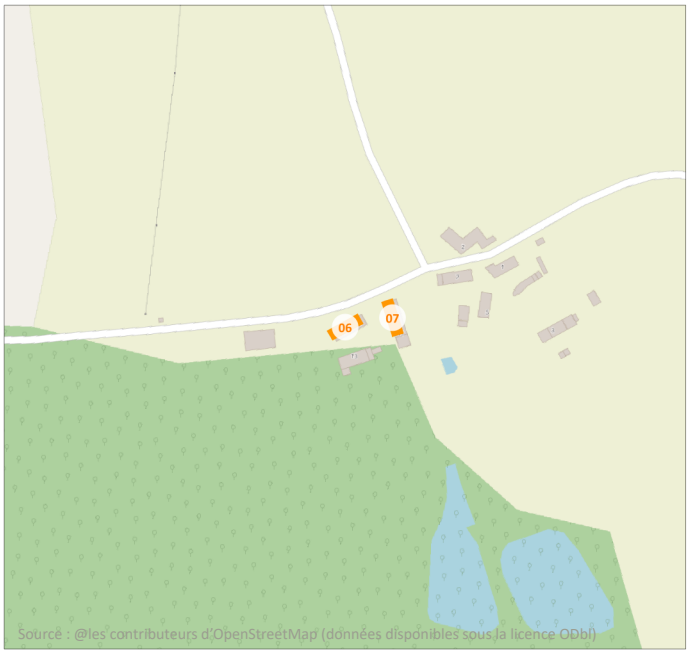







Commune	COMBOURG
Lieu-dit	La Pionnais
Superficie	176 m²
Destination.s autorisées	Habitation
Référence.s cadastrale.s	B770

COMBOURG - CD_C007

Changement de destination









Commune	COMBOURG
Lieu-dit	La Pionnais
Superficie	193 m²
Destination.s autorisées	Habitation
Référence.s cadastrale.s	B771

Changement de destination









Commune	COMBOURG
Lieu-dit	Couapichette
Superficie	100 m²
Destination.s autorisées	Habitation
Référence.s cadastrale.s	D72

Changement de destination

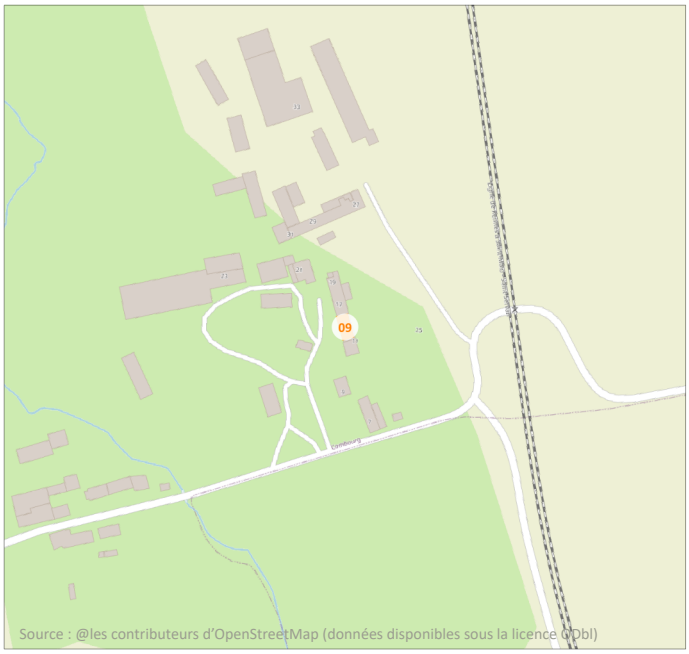







Commune	COMBOURG
Lieu-dit	Lizion
Superficie	133 m²
Destination.s autorisées	Habitation
Référence.s cadastrale.s	E898

Changement de destination





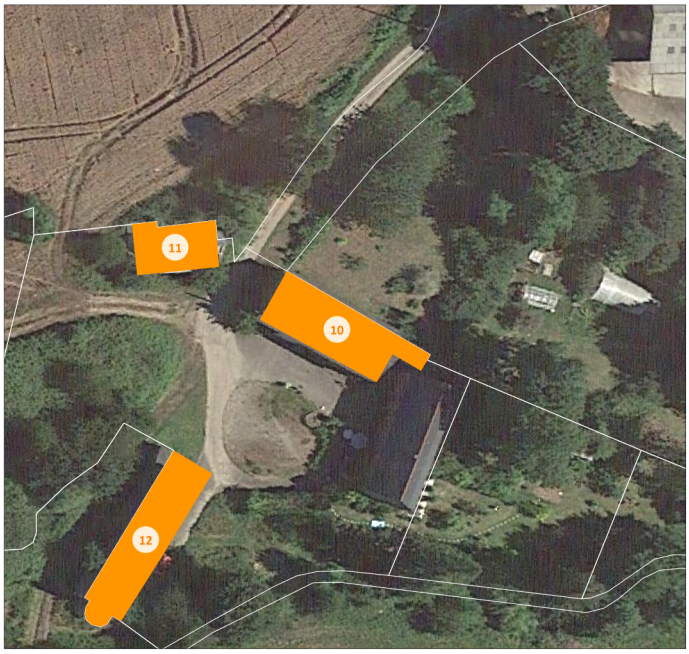



Commune	COMBOURG
Lieu-dit	Le Grand Treffery
Superficie	184 m²
Destination.s autorisées	Habitation
Référence.s cadastrale.s	B650

Changement de destination

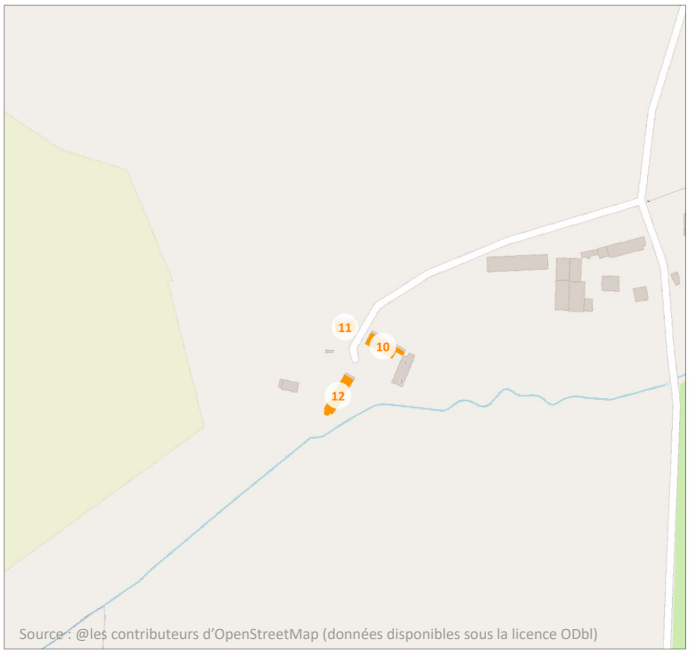







Commune	COMBOURG
Lieu-dit	Le Grand Treffery
Superficie	95 m²
Destination.s autorisées	Habitation
Référence.s cadastrale.s	B650

Changement de destination

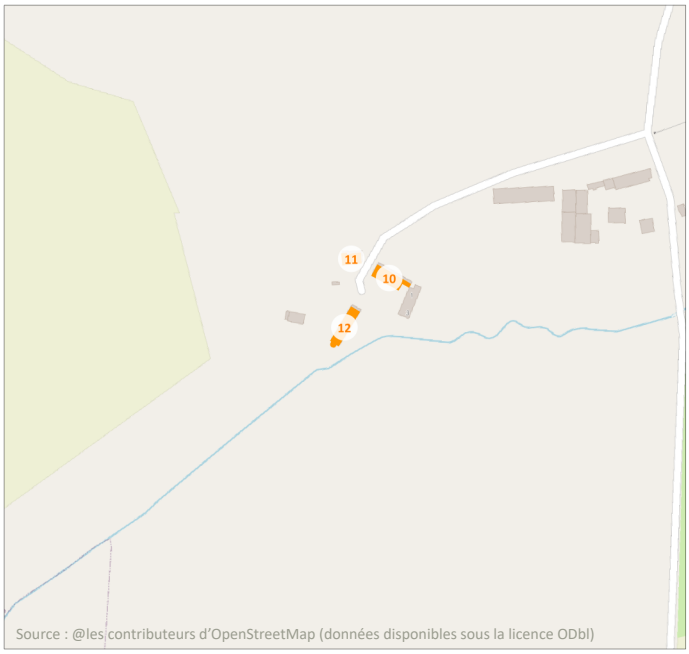







Commune	COMBOURG
Lieu-dit	Le Grand Treffery
Superficie	194 m²
Destination.s autorisées	Habitation
Référence.s cadastrale.s	B650

Changement de destination

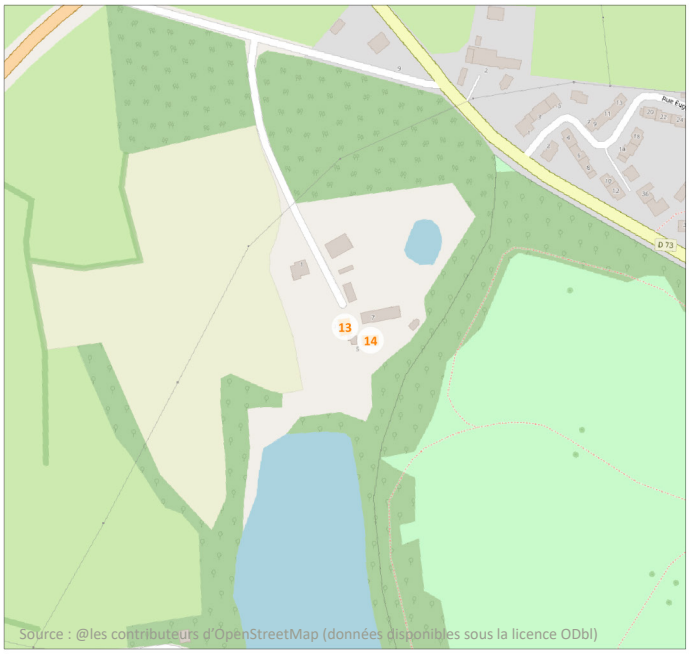







Commune	COMBOURG
Lieu-dit	Pont Thebault
Superficie	82 m²
Destination.s autorisées	Habitation
Référence.s cadastrale.s	AO170

Changement de destination









Commune	COMBOURG
Lieu-dit	Pont Thebault
Superficie	72 m²
Destination.s autorisées	Habitation
Référence.s cadastrale.s	A0171

Changement de destination









Commune	COMBOURG
Lieu-dit	Tranmel
Superficie	205 m²
Destination.s autorisées	Habitation
Référence.s cadastrale.s	H757

Changement de destination

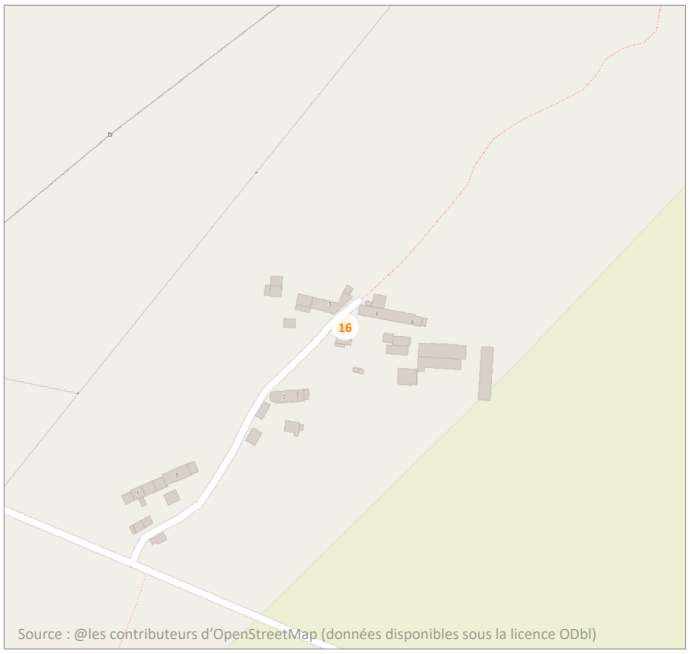







Commune	COMBOURG
Lieu-dit	Le Buet
Superficie	66 m²
Destination.s autorisées	Habitation
Référence.s cadastrale.s	K1793

Changement de destination

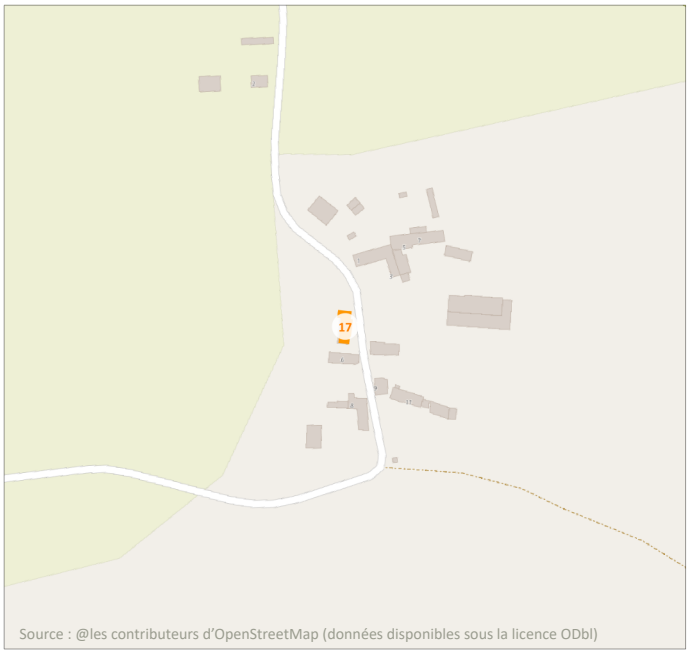



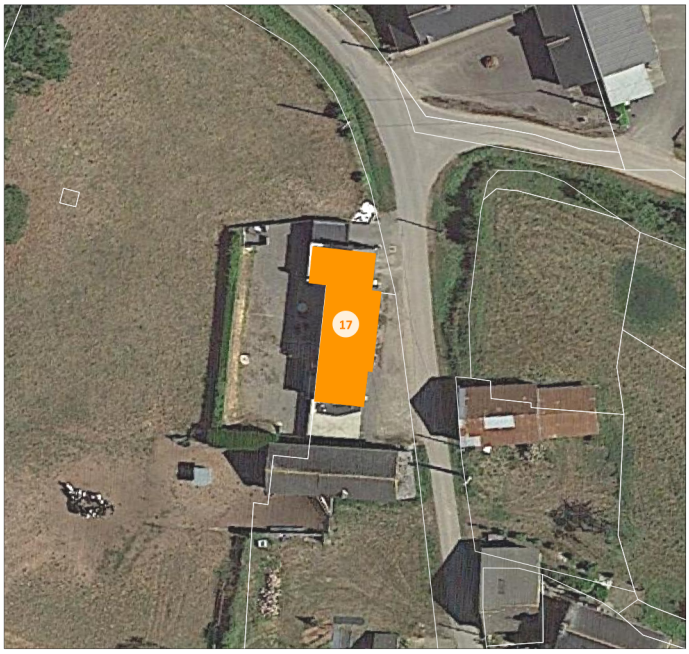



Commune	COMBOURG
Lieu-dit	La Repichere
Superficie	171 m²
Destination.s autorisées	Habitation
Référence.s cadastrale.s	F999

Changement de destination



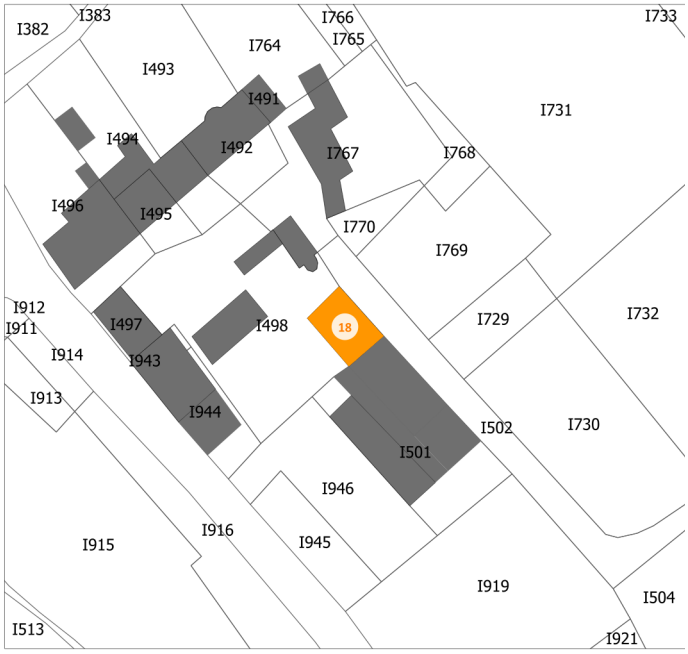





Commune	COMBOURG
Lieu-dit	Perouse
Superficie	117 m²
Destination.s autorisées	Habitation
Référence.s cadastrale.s	I498

Changement de destination

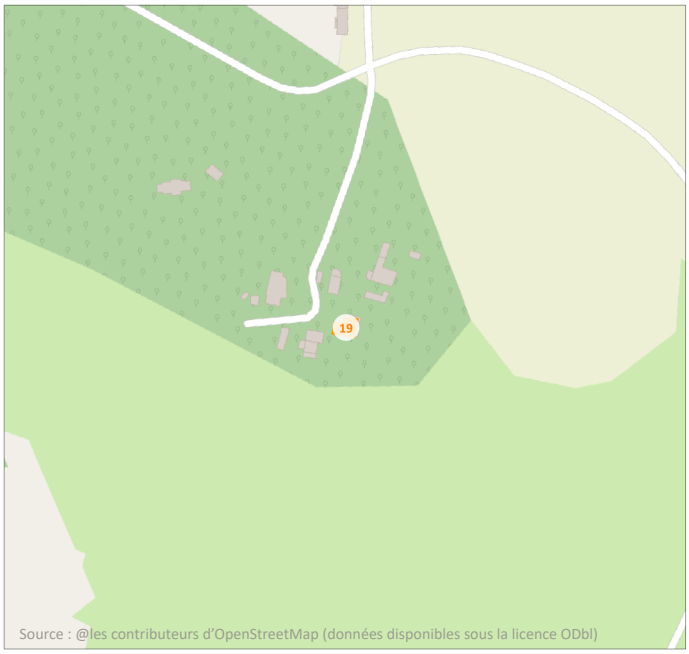





Commune	COMBOURG
Lieu-dit	La Chaumeraie
Superficie	187 m²
Destination.s autorisées	Habitation
Référence.s cadastrale.s	G1267 - G1269

Changement de destination

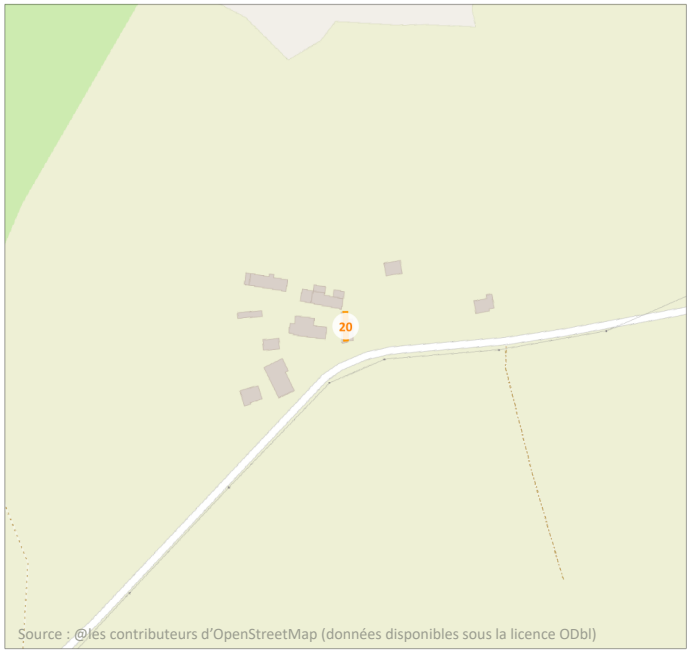



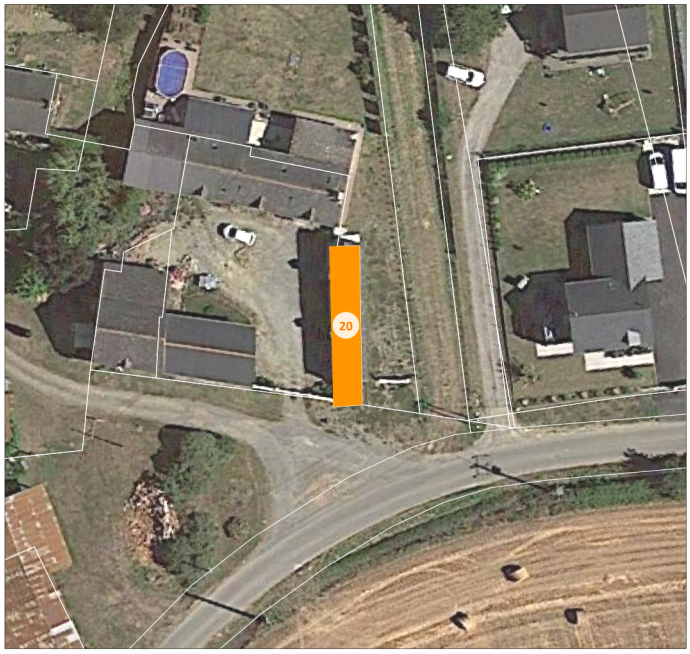

Commune	COMBOURG
Lieu-dit	La Perosselais
Superficie	75 m²
Destination.s autorisées	Habitation
Référence.s cadastrale.s	I1000



3. CUGUEN

Changement de destination

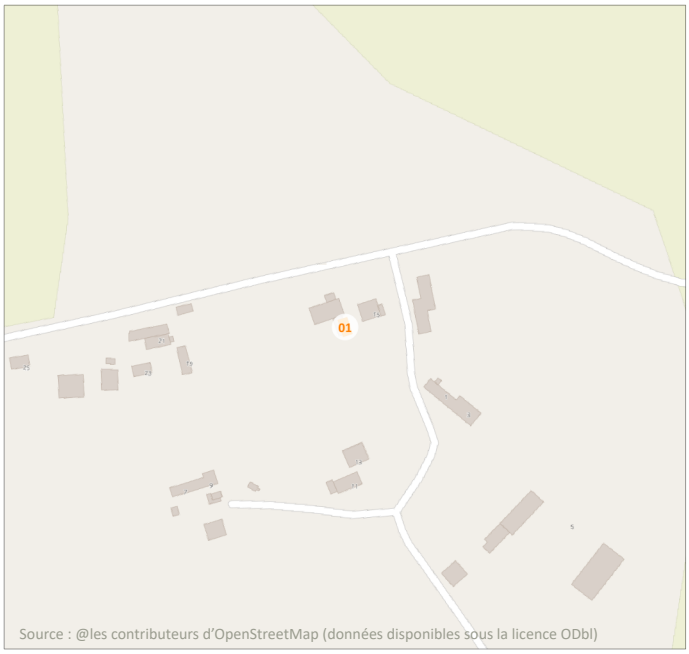

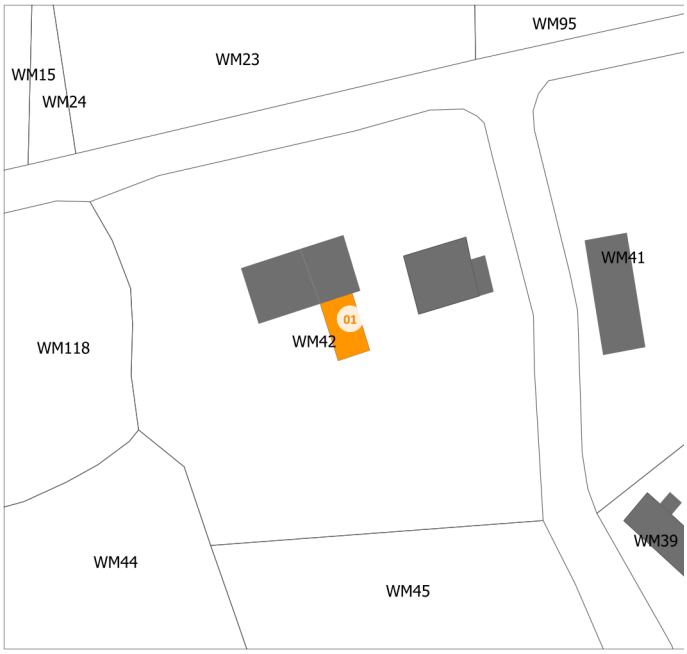





Commune	CUGUEN
Lieu-dit	Transvers
Superficie	78 m²
Destination.s autorisées	Habitation
Référence.s cadastrale.s	WM42

Changement de destination

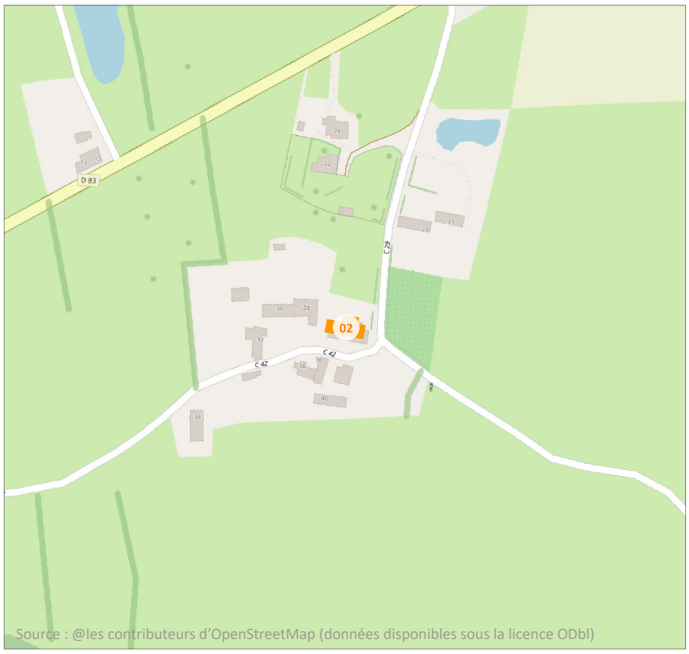







Commune	CUGUEN
Lieu-dit	Ardennes
Superficie	282 m²
Destination.s autorisées	Habitation
Référence.s cadastrale.s	WC98 - WC99

Changement de destination



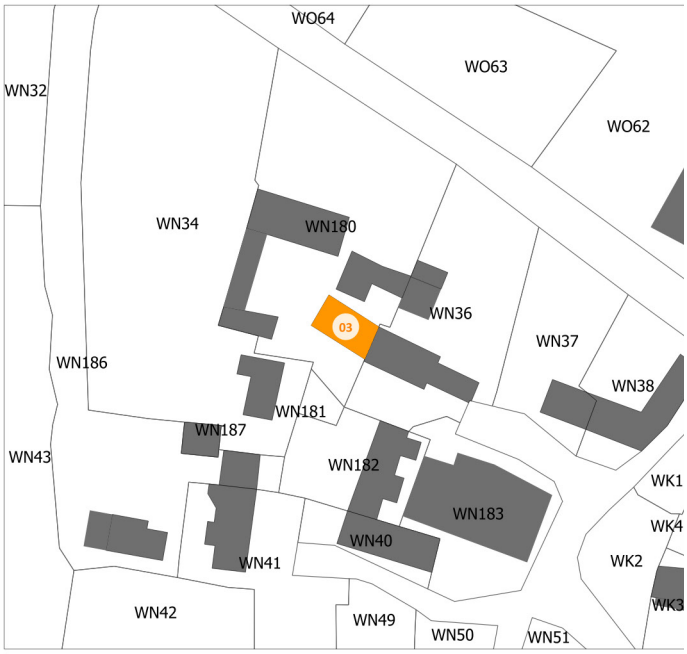



Commune	CUGUEN
Lieu-dit	La Pinderie
Superficie	85 m²
Destination.s autorisées	Habitation
Référence.s cadastrale.s	WN0180

Changement de destination

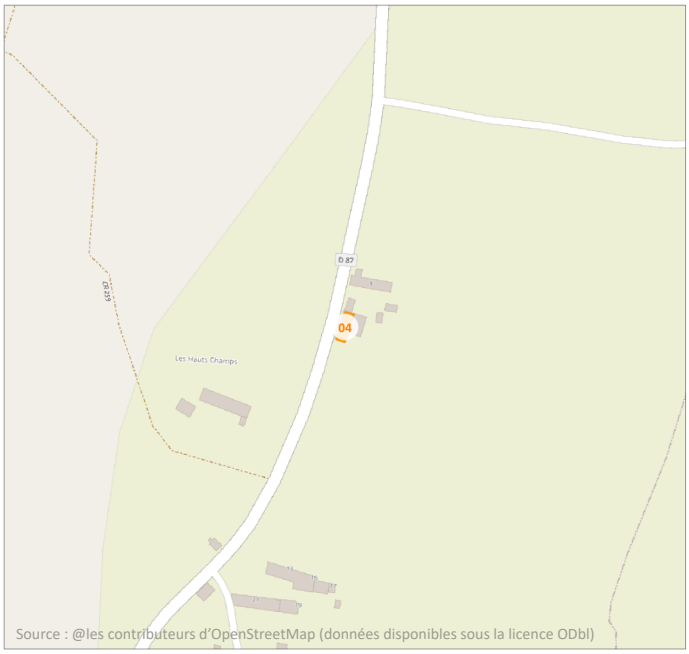







Commune	CUGUEN
Lieu-dit	L'Ecusset
Superficie	142 m²
Destination.s autorisées	Habitation
Référence.s cadastrale.s	WD174



4. DINGÉ

DINGE - CD_DI01

Changement de destination

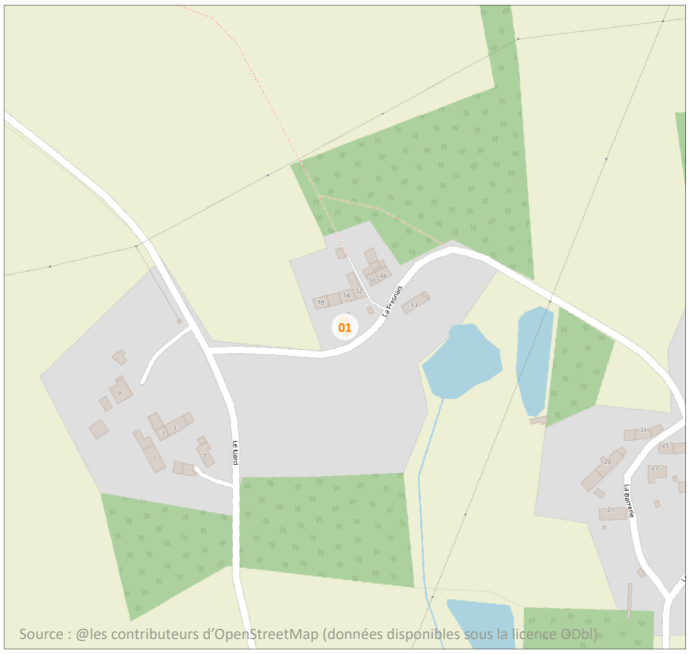







Commune	DINGE
Lieu-dit	La Fresnais
Superficie	77 m²
Destination.s autorisées	Habitation
Référence.s cadastrale.s	C552

Changement de destination

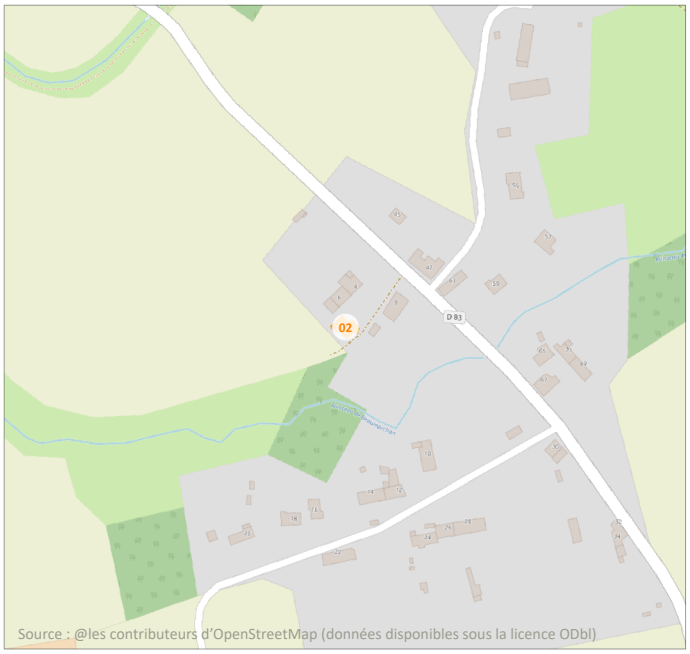





Commune	DINGE
Lieu-dit	Le Champ Pinot
Superficie	158 m²
Destination.s autorisées	Habitation
Référence.s cadastrale.s	E298

Changement de destination

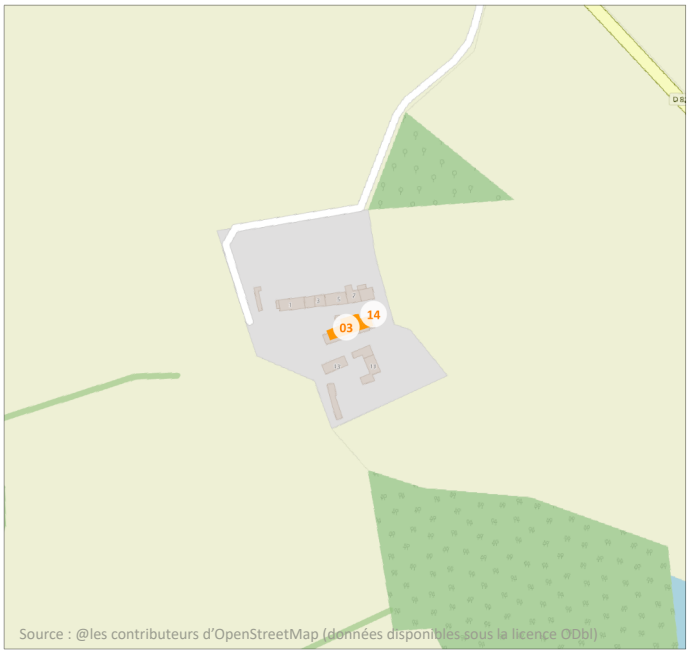





Commune	DINGE
Lieu-dit	La Hiette
Superficie	216 m²
Destination.s autorisées	Habitation
Référence.s cadastrale.s	D1143

Changement de destination

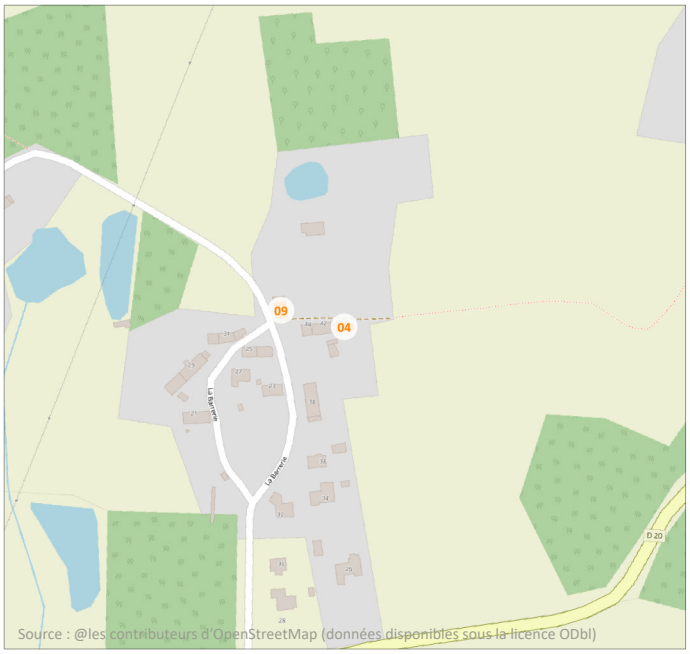

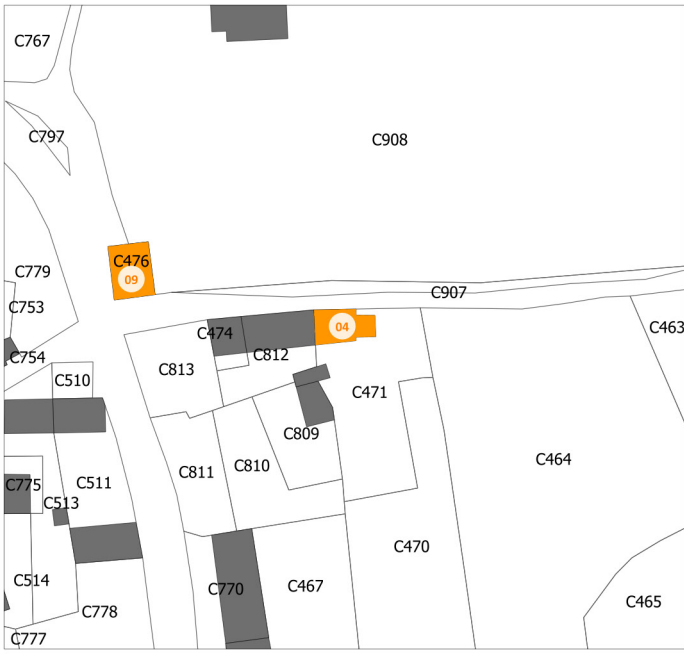



Commune	DINGE
Lieu-dit	La Barrerie
Superficie	71 m²
Destination.s autorisées	Habitation
Référence.s cadastrale.s	C471

Changement de destination

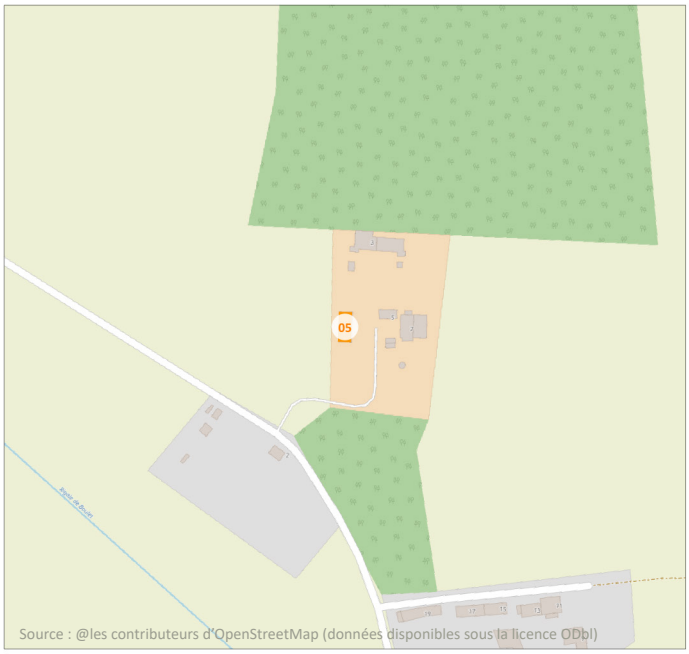





Commune	DINGE
Lieu-dit	Le Plessis aux Chats
Superficie	174 m²
Destination.s autorisées	Habitation
Référence.s cadastrale.s	G924

Changement de destination

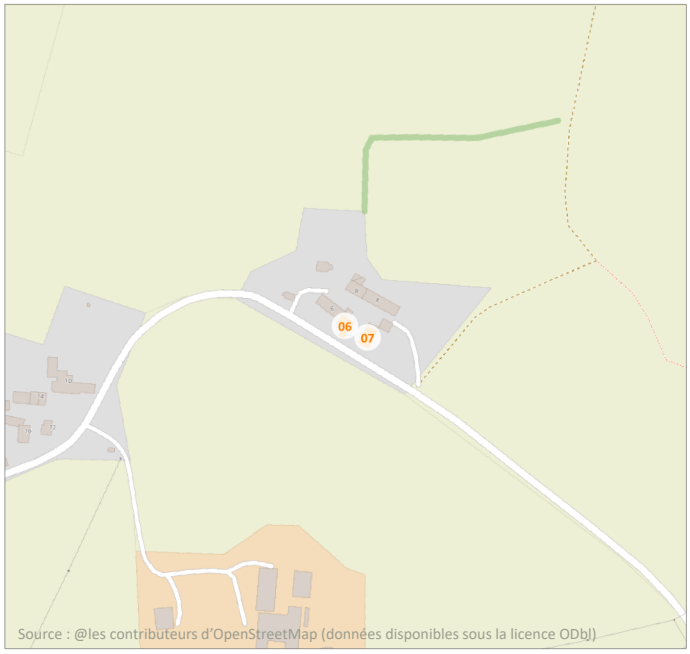

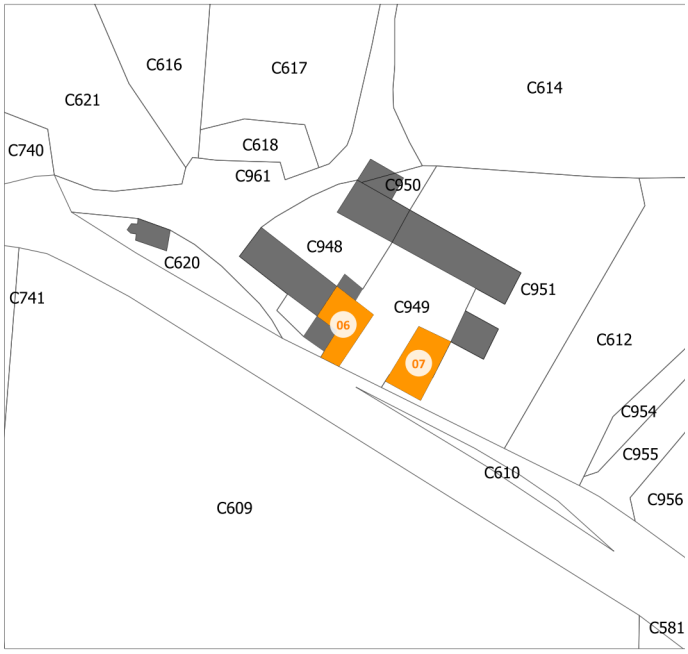



Commune	DINGE
Lieu-dit	Le Teillais
Superficie	88 m²
Destination.s autorisées	Habitation - Gite
Référence.s cadastrale.s	C949

Changement de destination

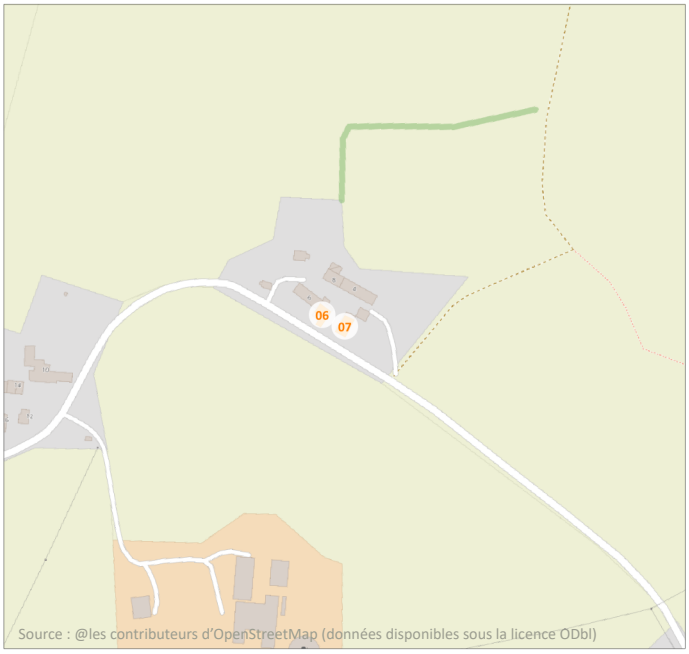





Commune	DINGE
Lieu-dit	Le Teillais
Superficie	97 m²
Destination.s autorisées	Habitation - Gite
Référence.s cadastrale.s	C949 - C951

Changement de destination

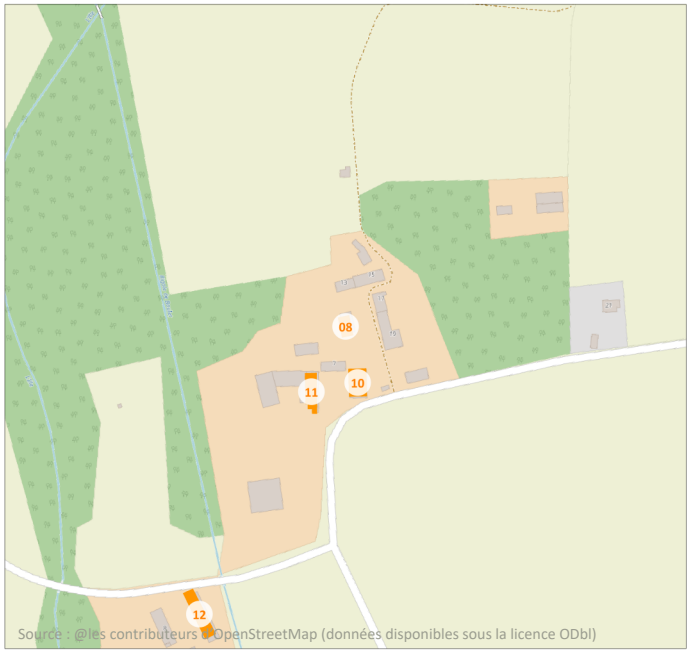





Commune	DINGE
Lieu-dit	La Lardiere
Superficie	102 m²
Destination.s autorisées	Habitation
Référence.s cadastrale.s	H577

Changement de destination

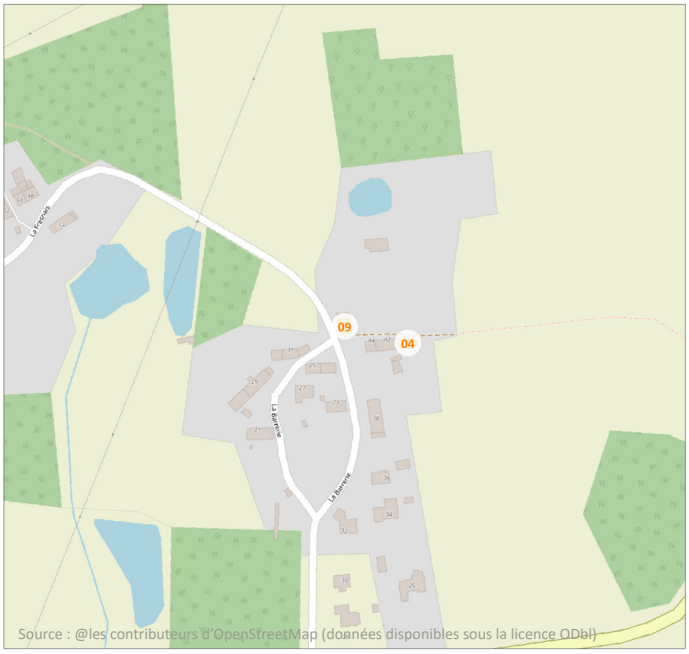





Commune	DINGE
Lieu-dit	La Barrerie
Superficie	86 m²
Destination.s autorisées	Habitation
Référence.s cadastrale.s	C476

Changement de destination

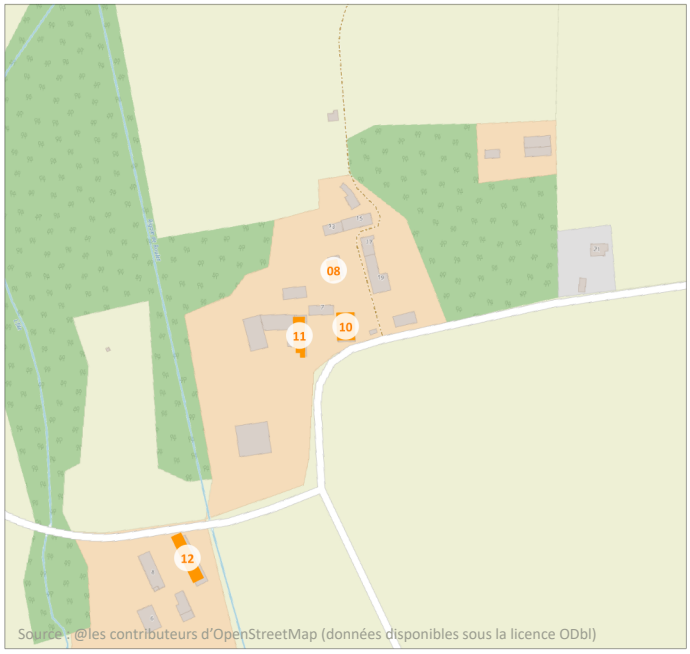





Commune	DINGE
Lieu-dit	La lardiere
Superficie	219 m²
Destination.s autorisées	Habitation
Référence.s cadastrale.s	H843

DINGE - CD_DI11

Changement de destination

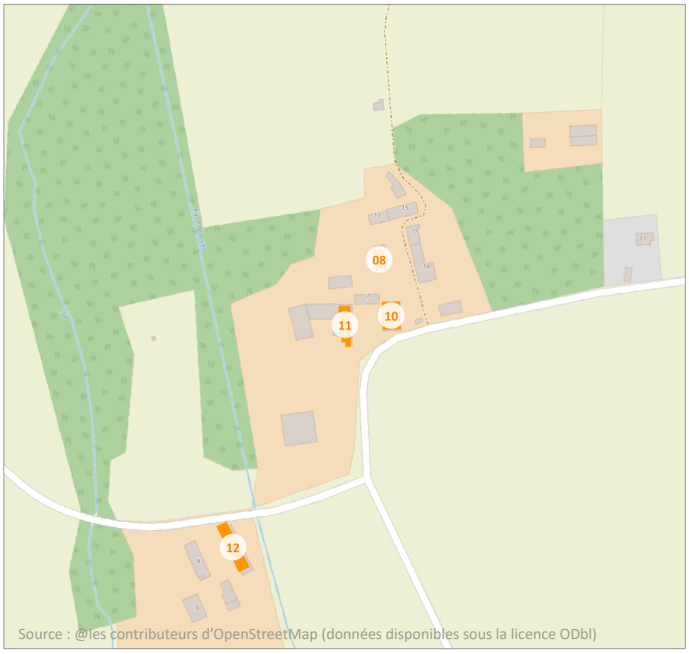





Commune	DINGE
Lieu-dit	La lardiere
Superficie	190 m²
Destination.s autorisées	Habitation
Référence.s cadastrale.s	H583

Changement de destination

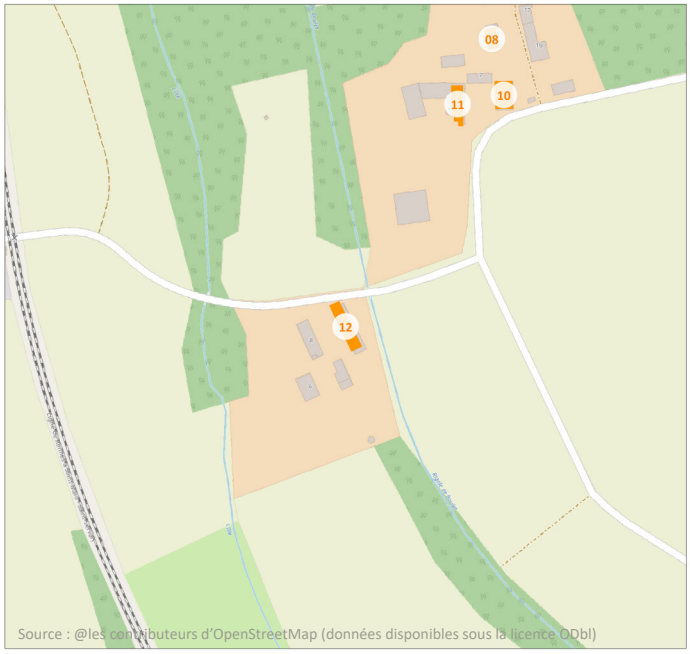





Commune	DINGE
Lieu-dit	La chaussee
Superficie	257 m²
Destination.s autorisées	Habitation
Référence.s cadastrale.s	G1393

DINGE - CD_DI13

Changement de destination

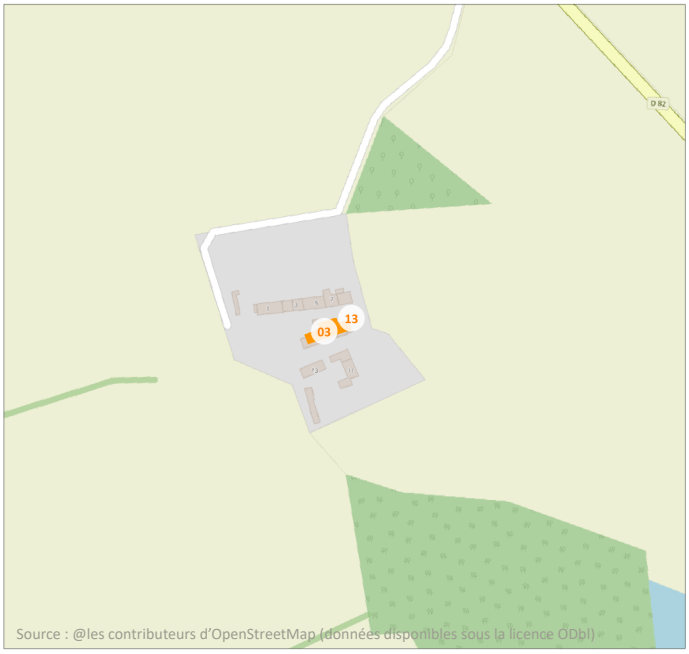





Commune	DINGE
Lieu-dit	La hiette
Superficie	48 m²
Destination.s autorisées	Habitation
Référence.s cadastrale.s	D557

Changement de destination

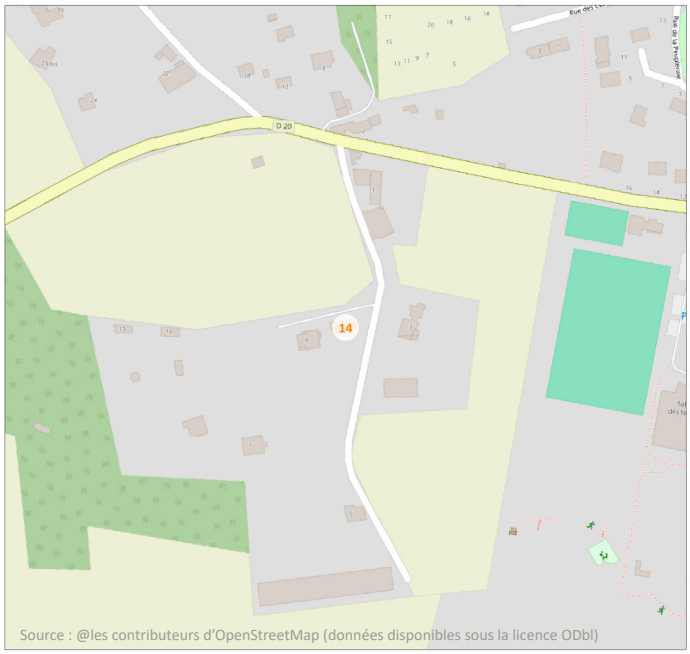





Commune	DINGE
Lieu-dit	Le tertre
Superficie	82 m²
Destination.s autorisées	Habitation
Référence.s cadastrale.s	D1614



5. HÉDÉ-BAZOUGES

Changement de destination









Commune	HEDE-BAZOUGES
Lieu-dit	La Grande Haie
Superficie	390 m²
Destination.s autorisées	Habitation
Référence.s cadastrale.s	C215

Changement de destination









Commune	HEDE-BAZOUGES
Lieu-dit	La Grande Haie
Superficie	142 m²
Destination.s autorisées	Habitation
Référence.s cadastrale.s	C215

Changement de destination









Commune	HEDE-BAZOUGES
Lieu-dit	Montdidier
Superficie	122 m²
Destination.s autorisées	Habitation
Référence.s cadastrale.s	A233

Changement de destination









Commune	HEDE-BAZOUGES
Lieu-dit	La Metairie de la Porte
Superficie	365 m²
Destination.s autorisées	Habitation
Référence.s cadastrale.s	D315

Changement de destination



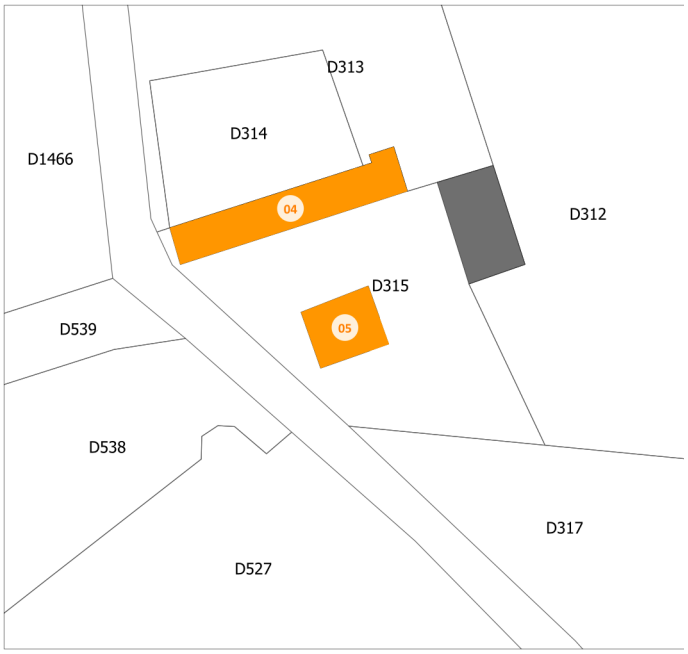





Commune	HEDE-BAZOUGES
Lieu-dit	La Metairie de la Porte
Superficie	173 m²
Destination.s autorisées	Habitation
Référence.s cadastrale.s	D315

Changement de destination

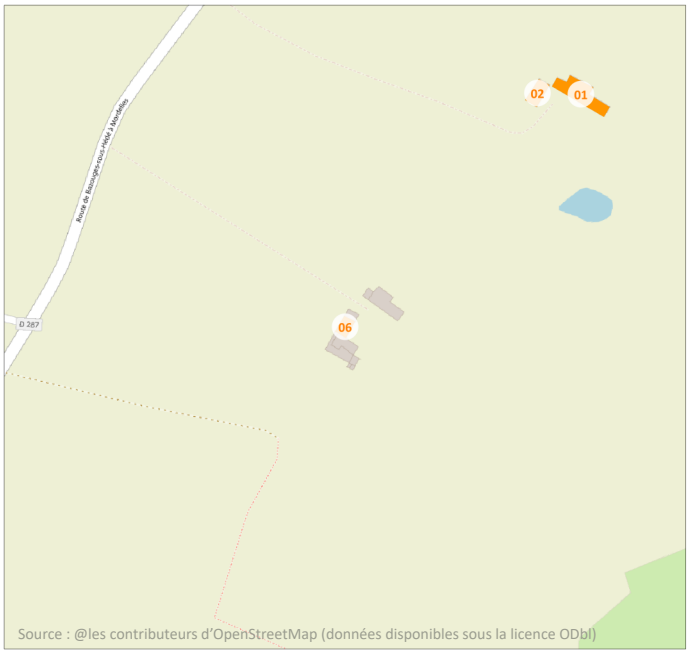

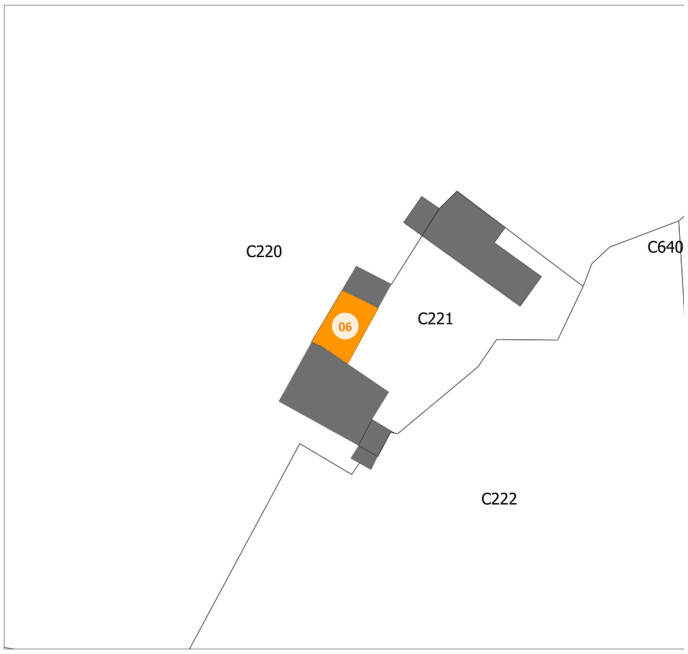





Commune	HEDE-BAZOUGES
Lieu-dit	La Petite Haie
Superficie	99 m²
Destination.s autorisées	Habitation
Référence.s cadastrale.s	C221

Changement de destination

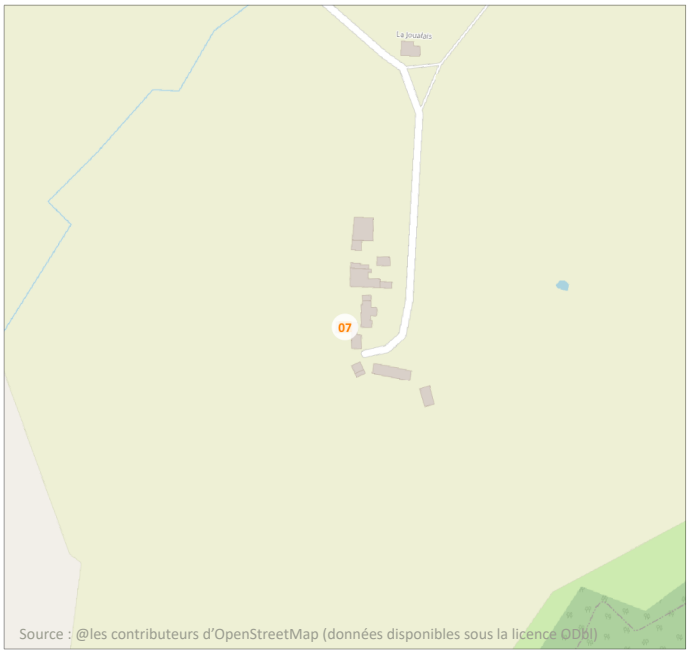





Commune	HEDE-BAZOUGES
Lieu-dit	La Bautrais
Superficie	62 m²
Destination.s autorisées	Habitation
Référence.s cadastrale.s	C751

Changement de destination

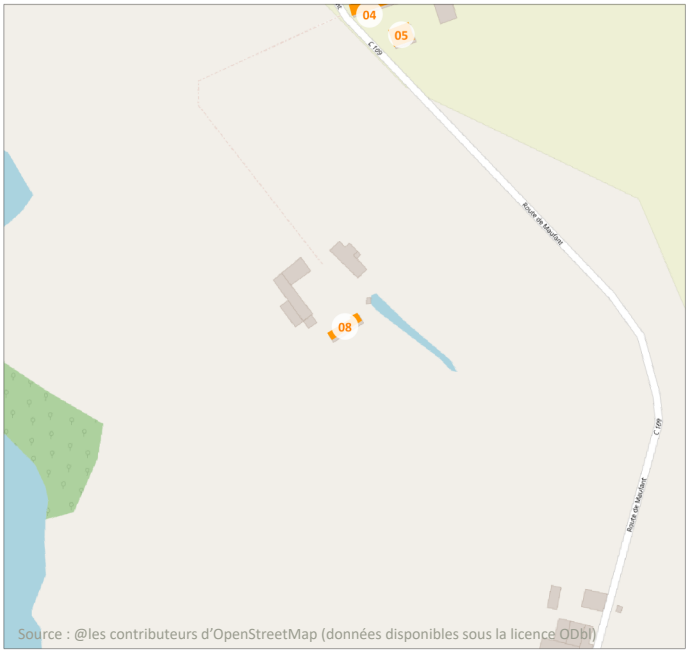





Commune	HEDE-BAZOUGES
Lieu-dit	Bon Espoir
Superficie	131 m²
Destination.s autorisées	Habitation
Référence.s cadastrale.s	C529

Changement de destination



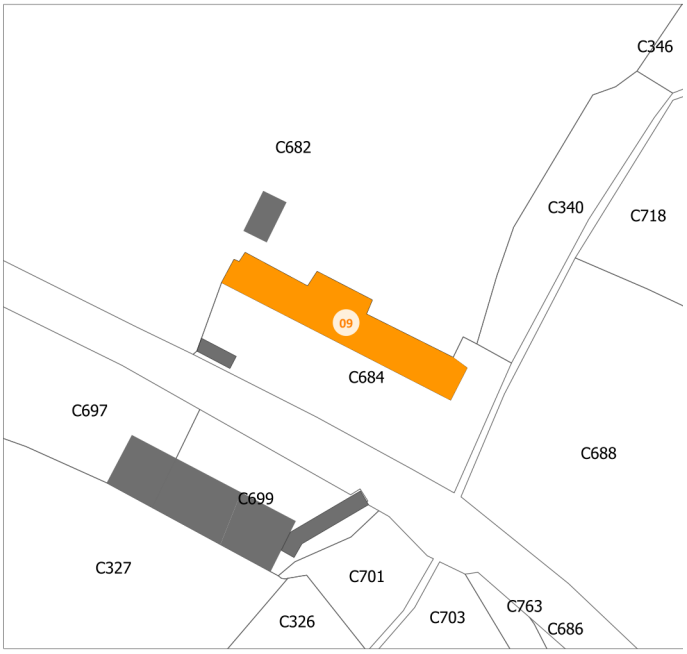



Commune	HEDE-BAZOUGES
Lieu-dit	La Fontaine
Superficie	419 m²
Destination.s autorisées	Habitation
Référence.s cadastrale.s	C684



6. LA BAUSSAINE

Changement de destination

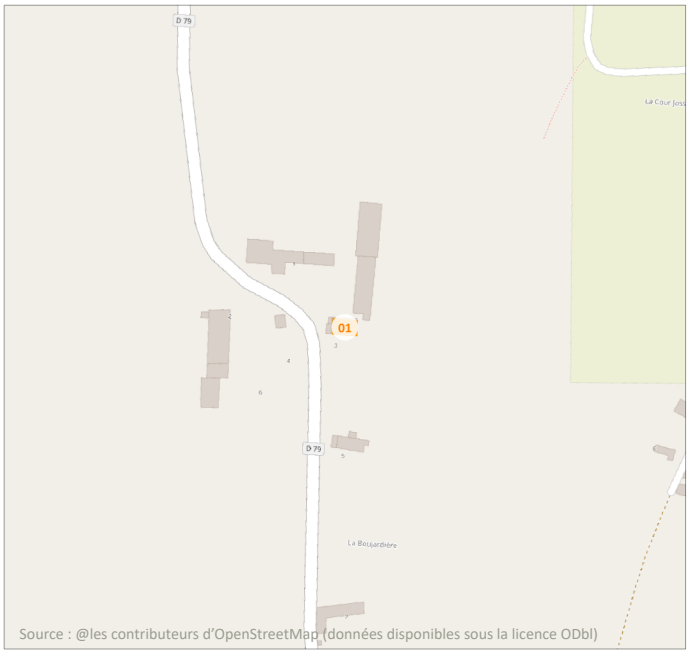







Commune	LA BAUSSAINE
Lieu-dit	La Saudrais
Superficie	182 m²
Destination.s autorisées	Habitation
Référence.s cadastrale.s	A393

Changement de destination







Commune	LA BAUSSAINE
Lieu-dit	La gilaudais
Superficie	137 m²
Destination.s autorisées	Habitation
Référence.s cadastrale.s	B96

Changement de destination

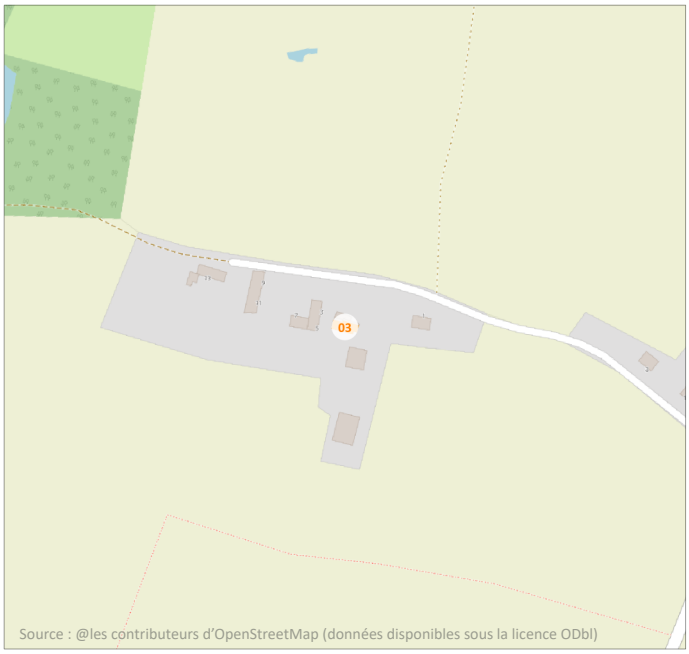







Commune	LA BAUSSAINE
Lieu-dit	treluben
Superficie	108 m²
Destination.s autorisées	Habitation
Référence.s cadastrale.s	B38



7. Les Iffs

Changement de destination

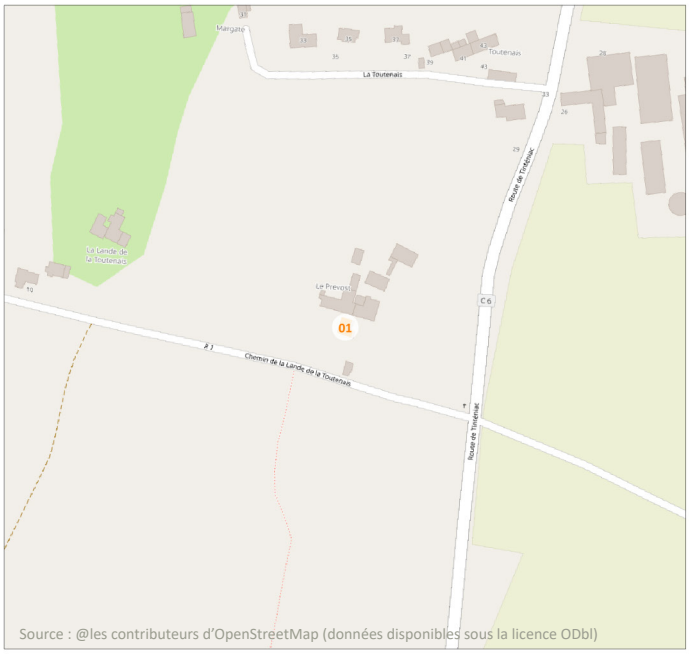







Commune	LES IFFS
Lieu-dit	Le prevost
Superficie	89 m²
Destination.s autorisées	Bureau - Autres activites des secteurs primaire, secondaire ou tertiaire
Référence.s cadastrale.s	A865



8. MEILLAC

MEILLAC - CD_MLC01

Changement de destination



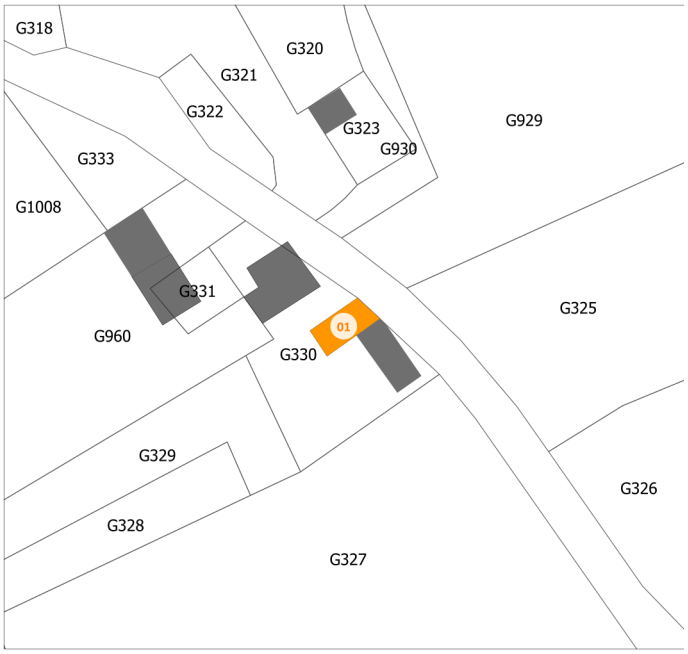



Commune	MEILLAC
Lieu-dit	La Ville es Coqs
Superficie	73 m²
Destination.s autorisées	Habitation
Référence.s cadastrale.s	G330

Changement de destination

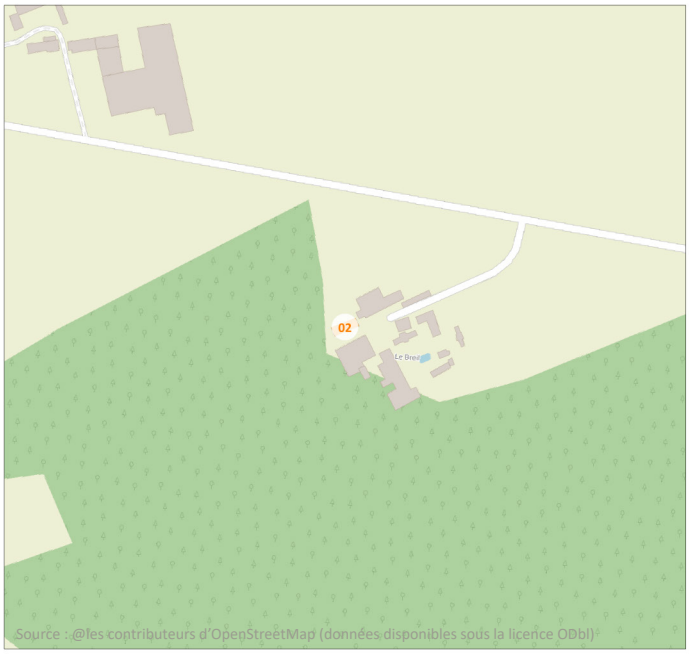





Commune	MEILLAC
Lieu-dit	Le Breil
Superficie	103 m²
Destination.s autorisées	Habitation
Référence.s cadastrale.s	F708

Changement de destination

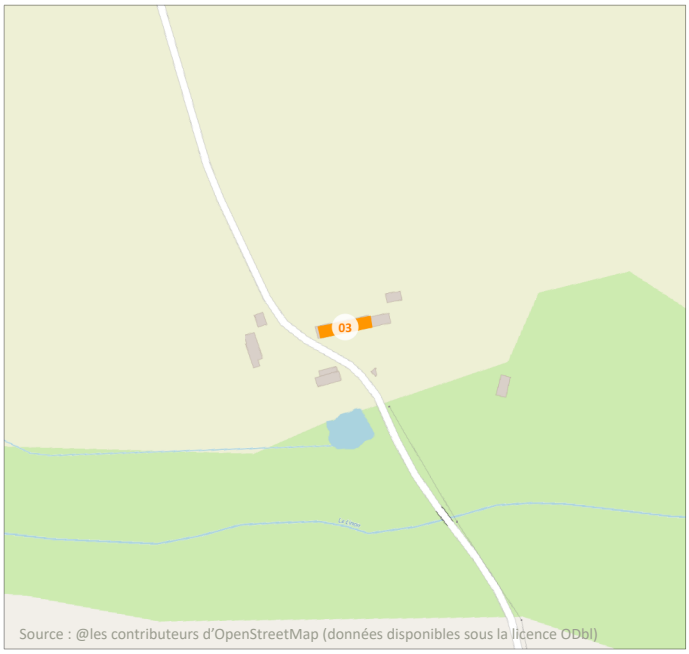







Commune	MEILLAC
Lieu-dit	La Ville Auffray
Superficie	285 m²
Destination.s autorisées	Habitation
Référence.s cadastrale.s	E478

Changement de destination

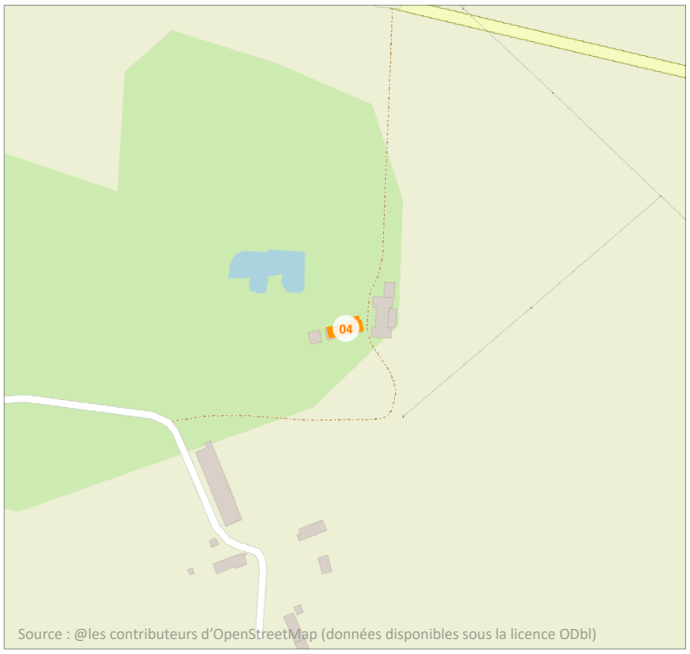





Commune	MEILLAC
Lieu-dit	La Breteche
Superficie	201 m²
Destination.s autorisées	Habitation
Référence.s cadastrale.s	E410



9. MESNIL-ROC'H

Changement de destination

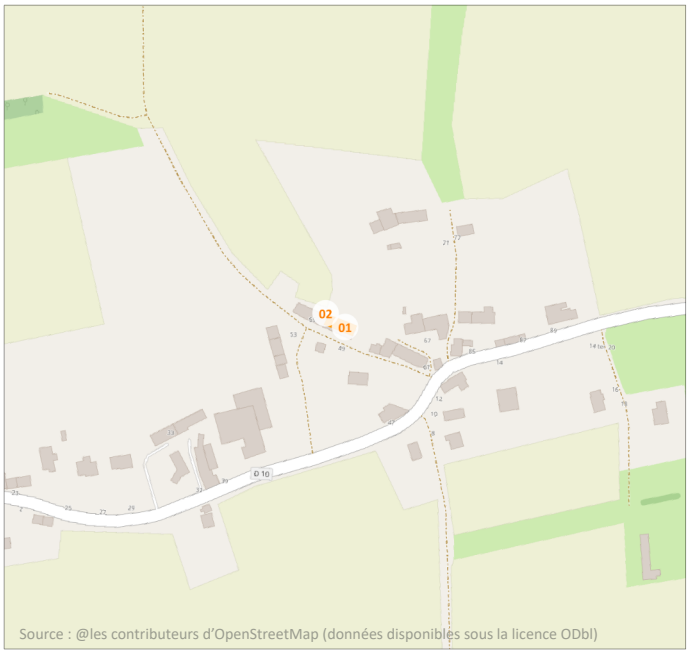







Commune	MESNIL ROC'H
Lieu-dit	Les renardieres
Superficie	105 m²
Destination.s autorisées	Habitation
Référence.s cadastrale.s	A1480

Changement de destination

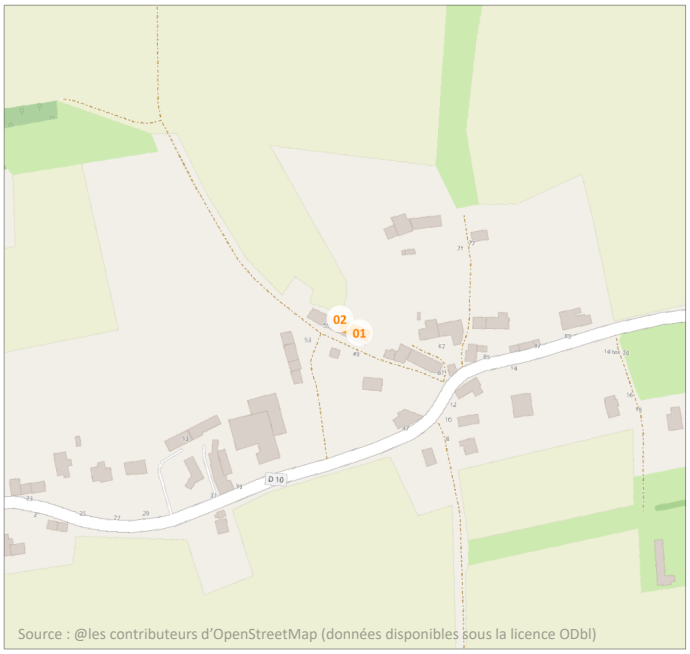

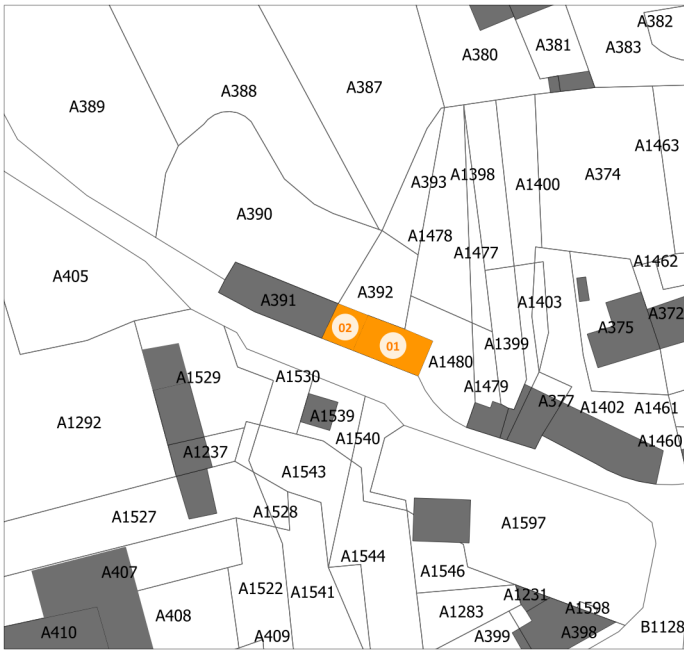



Commune	MESNIL ROC'H
Lieu-dit	Les renardieres
Superficie	49 m²
Destination.s autorisées	Habitation
Référence.s cadastrale.s	A392



10. PLESDER

Changement de destination

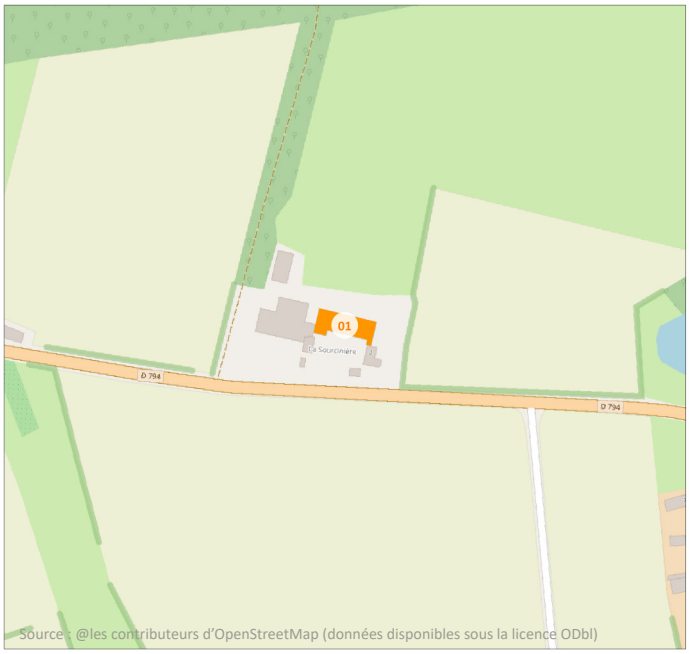





Commune	PLESDER
Lieu-dit	La Sourciniere
Superficie	537 m²
Destination.s autorisées	Habitation
Référence.s cadastrale.s	A1755

Changement de destination

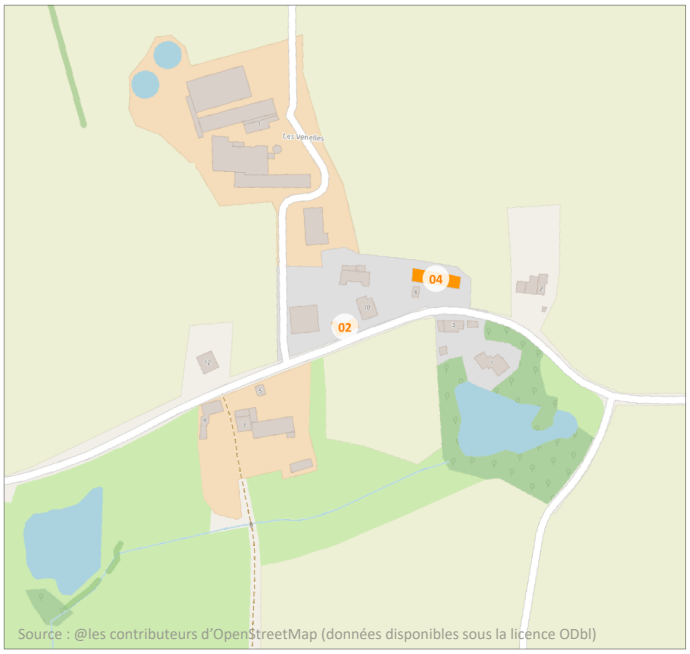





Commune	PLESDER
Lieu-dit	Launay Quinou
Superficie	112 m²
Destination.s autorisées	Habitation
Référence.s cadastrale.s	A786

PLESDER - CD_PL03

Changement de destination

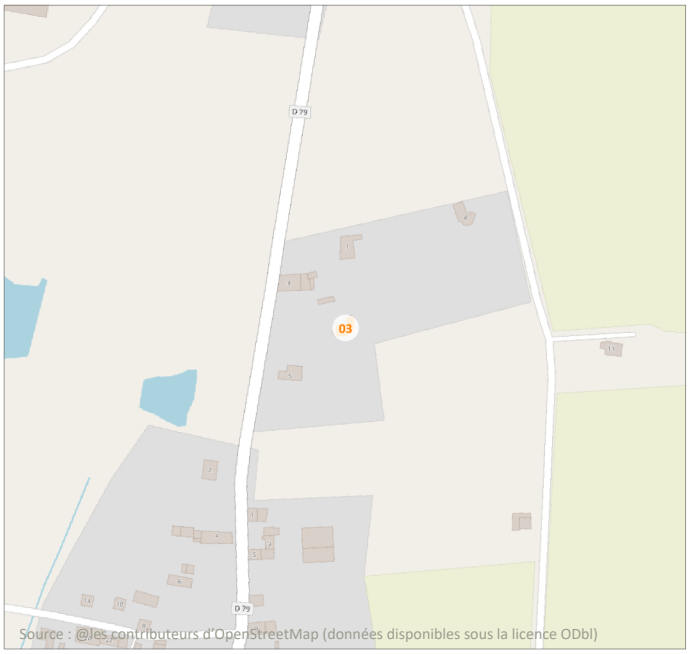

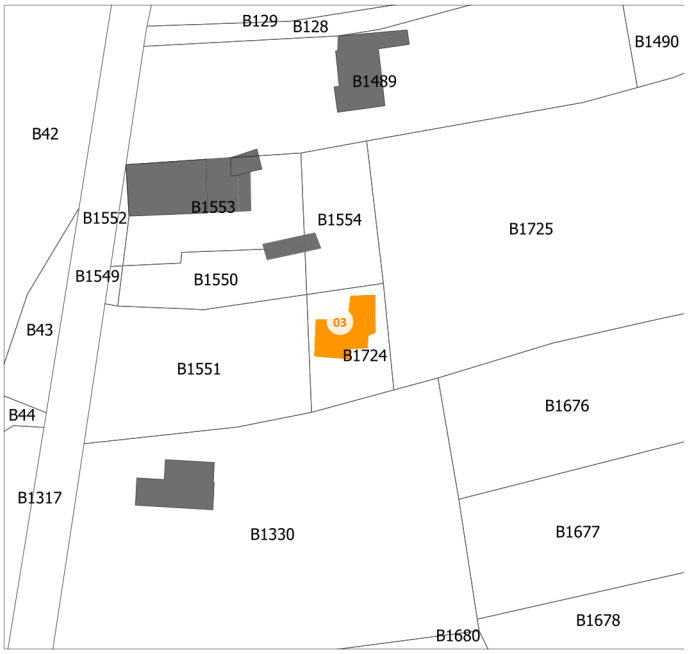

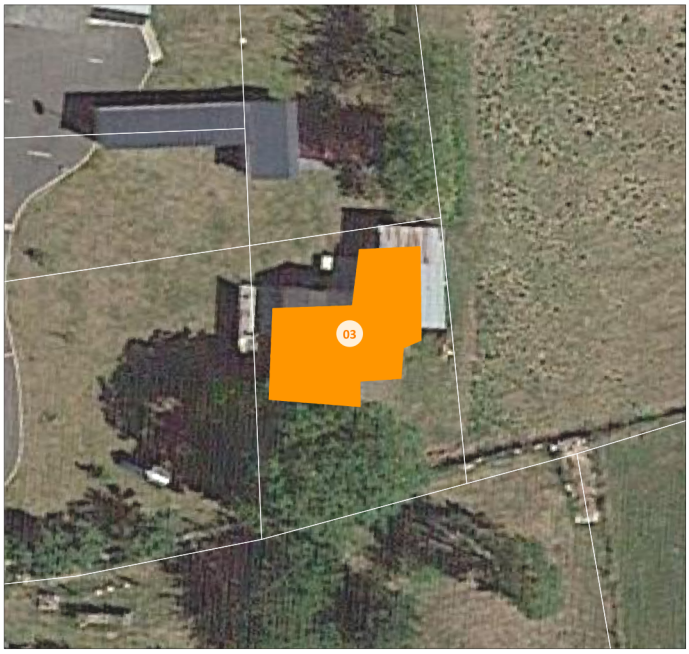

Commune	PLESDER
Lieu-dit	Les Buissonets
Superficie	103 m²
Destination.s autorisées	Habitation
Référence.s cadastrale.s	B1724

Changement de destination

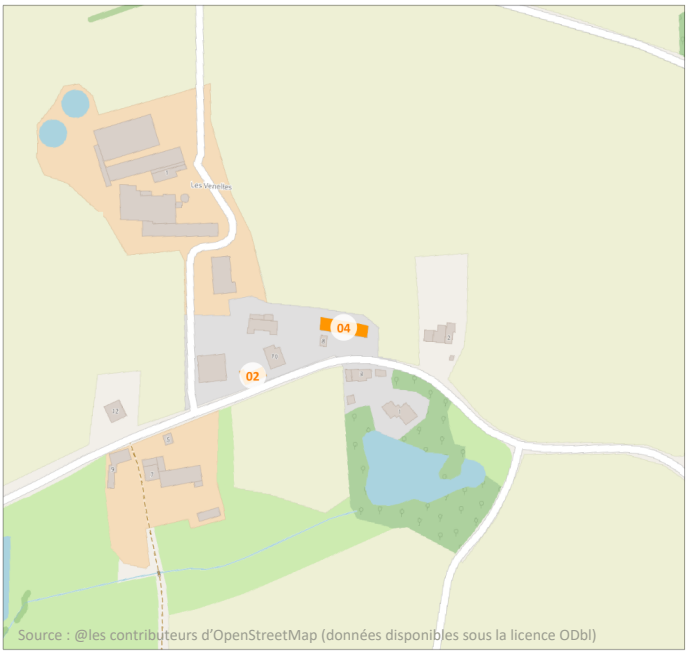





Commune	PLESDER
Lieu-dit	Launay Quinou
Superficie	m²
Destination.s autorisées	Habiation
Référence.s cadastrale.s	A781-A782



11. PLEUGUENEUC

Changement de destination

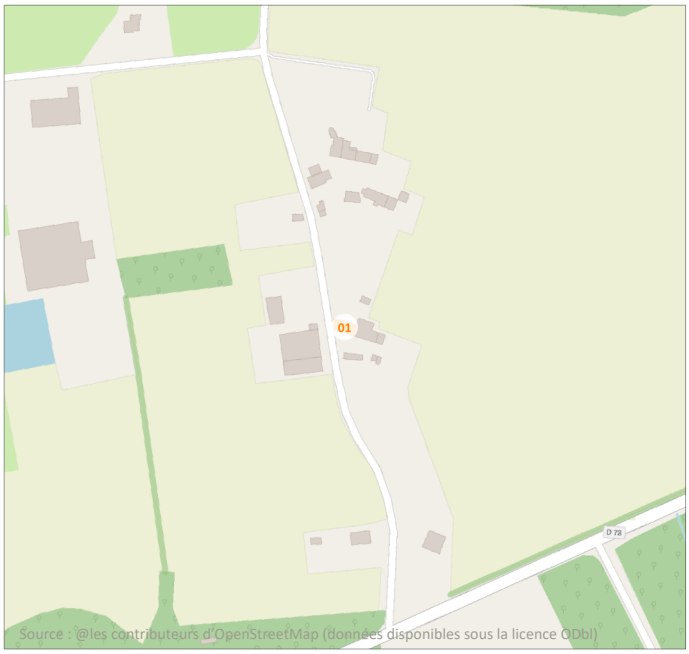

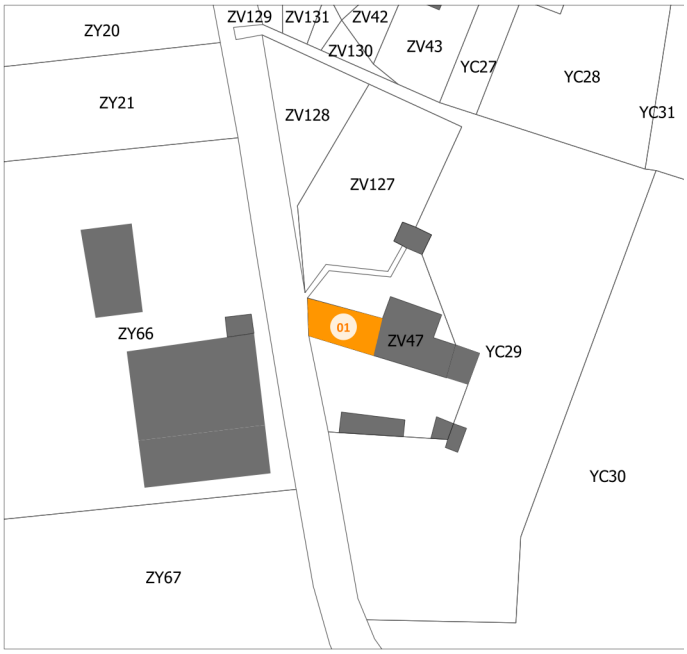



Commune	PLEUGUENEUC
Lieu-dit	La barre du leix
Superficie	106 m²
Destination.s autorisées	Habitation
Référence.s cadastrale.s	ZV152



12. QUÉBRIAC

Changement de destination

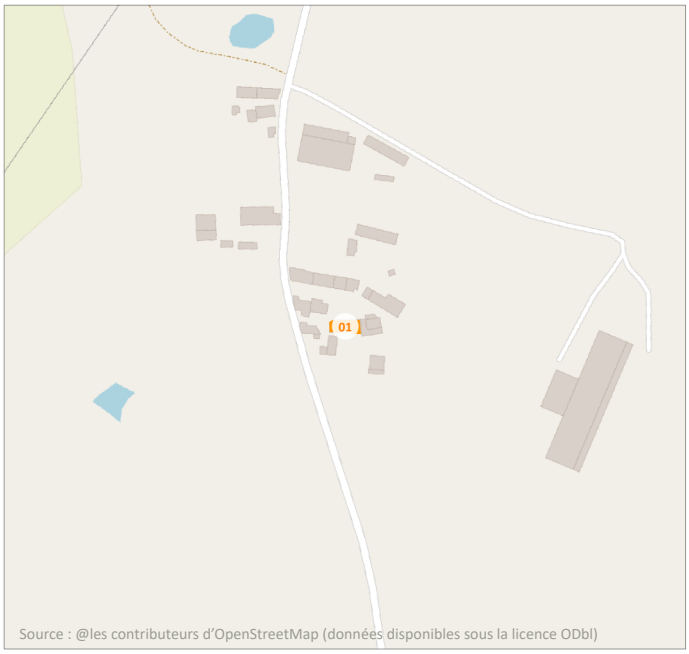

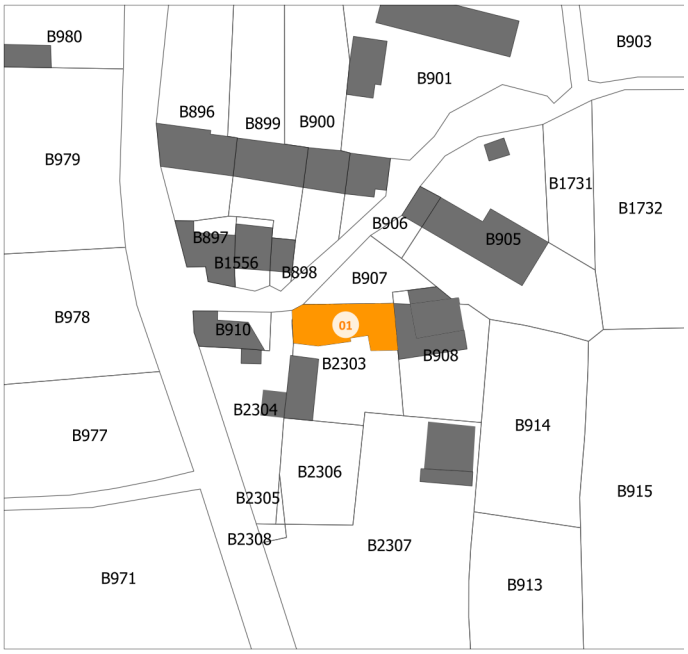

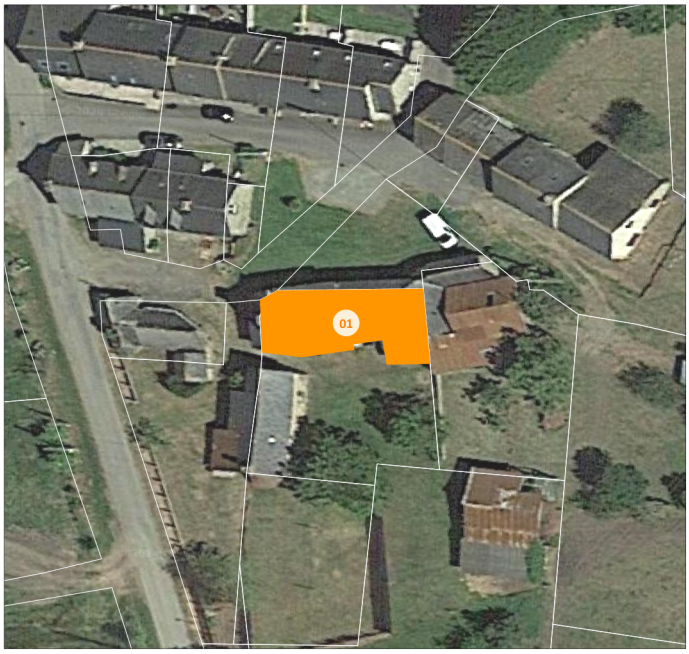



Commune	QUEBRIAC
Lieu-dit	La Ville Heslouin
Superficie	162 m²
Destination.s autorisées	Habitation
Référence.s cadastrale.s	B2303

Changement de destination

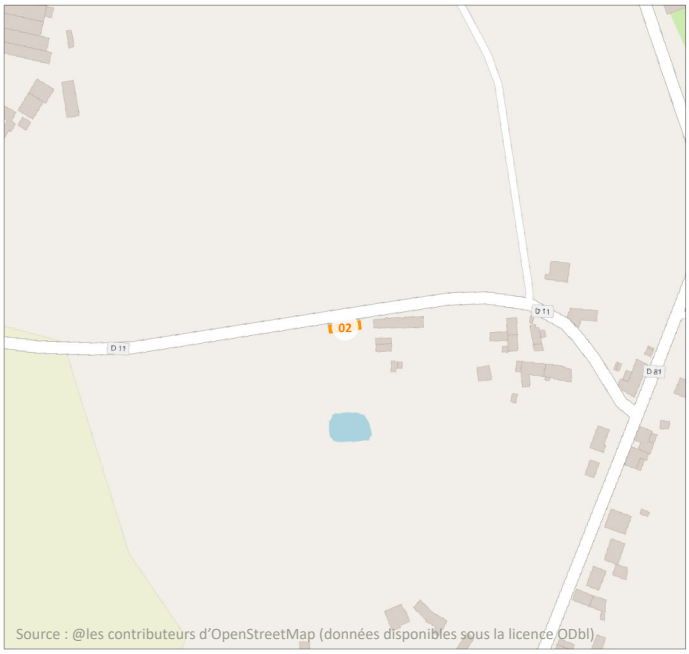







Commune	QUEBRIAC
Lieu-dit	La Vectais
Superficie	127 m²
Destination.s autorisées	Habitation
Référence.s cadastrale.s	E921

QUEBRIAC - CD_QU03

Changement de destination

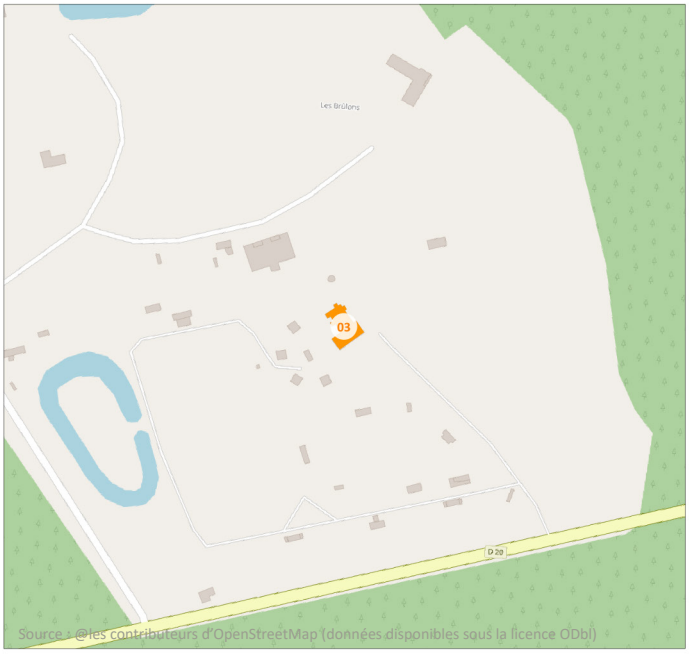





Commune	QUEBRIAC
Lieu-dit	Les Brulons
Superficie	361 m²
Destination.s autorisées	Habitation
Référence.s cadastrale.s	AC0216



13. SAINT-BRIEUC-DES-IFFS

Changement de destination

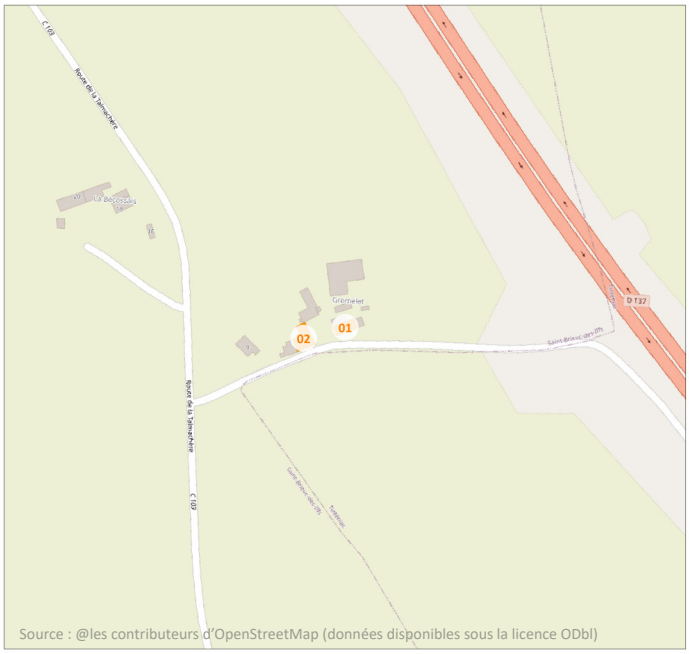







Commune	SAINT-BRIEUC-DES-IFFS
Lieu-dit	Gromelet
Superficie	106 m²
Destination.s autorisées	Habitation
Référence.s cadastrale.s	ZC19

Changement de destination









Commune	SAINT-BRIEUC-DES-IFFS
Lieu-dit	Gromelet
Superficie	163 m²
Destination.s autorisées	Habitation
Référence.s cadastrale.s	ZC20



14. SAINT-LÉGER-DES-PRÉS

SAINT-LEGER-DES-PRES - CD_SLDP01

Changement de destination

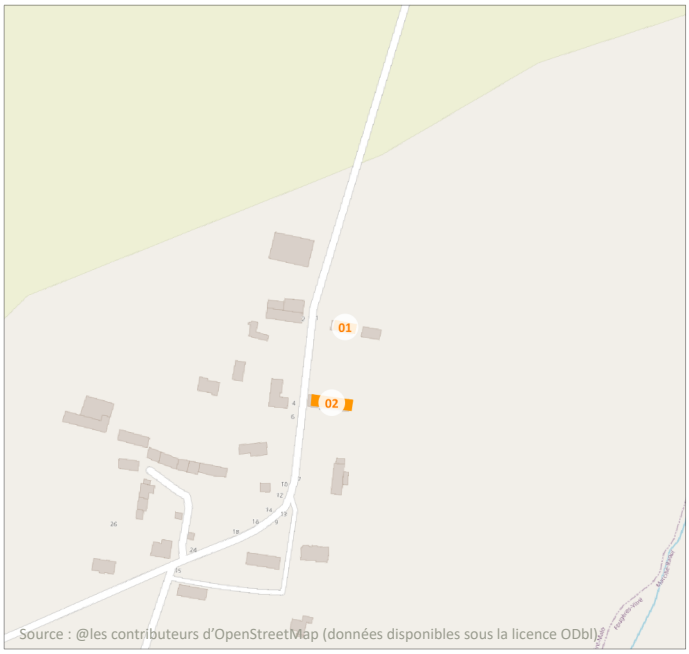





Commune	SAINT-LEGER-DES-PRES
Lieu-dit	Le Verger
Superficie	96 m²
Destination.s autorisées	Habitation
Référence.s cadastrale.s	B896

Changement de destination

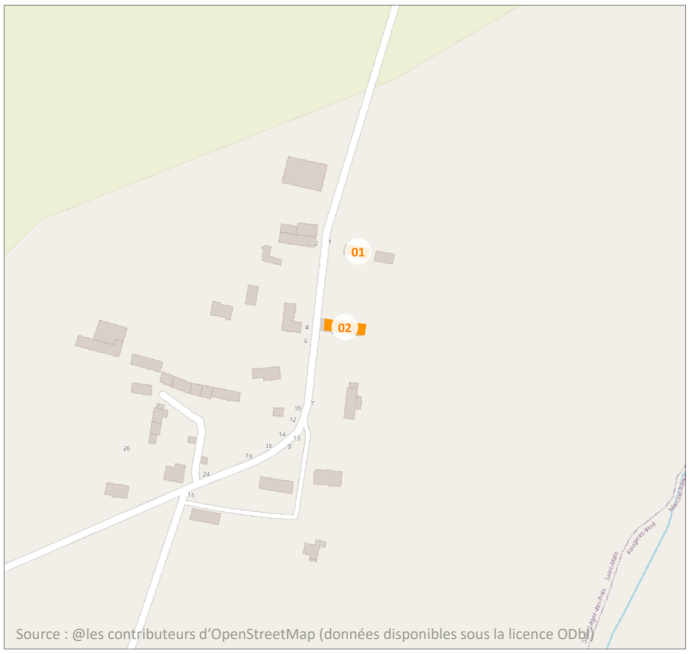



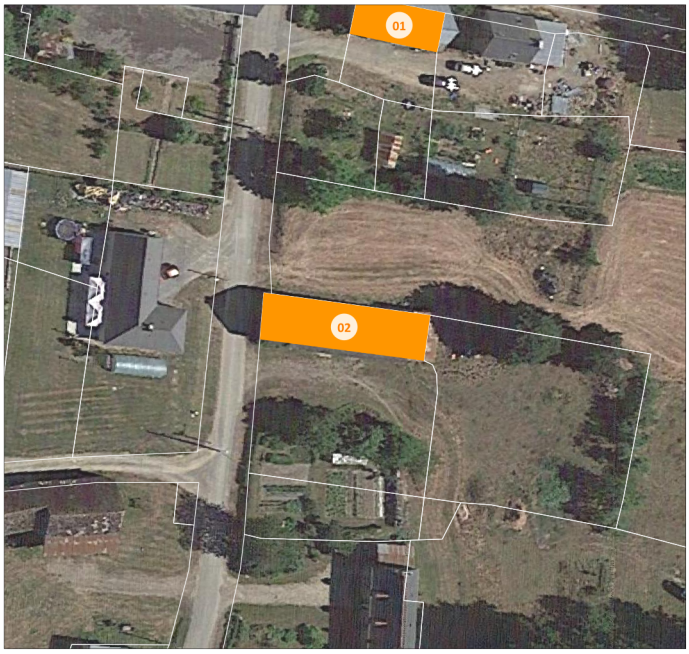

Commune	SAINT-LEGER-DES-PRES
Lieu-dit	Le Verger
Superficie	210 m²
Destination.s autorisées	Habitation
Référence.s cadastrale.s	B692



15. SAINT-THUAL

SAINT-THUAL - CD_ST01

Changement de destination

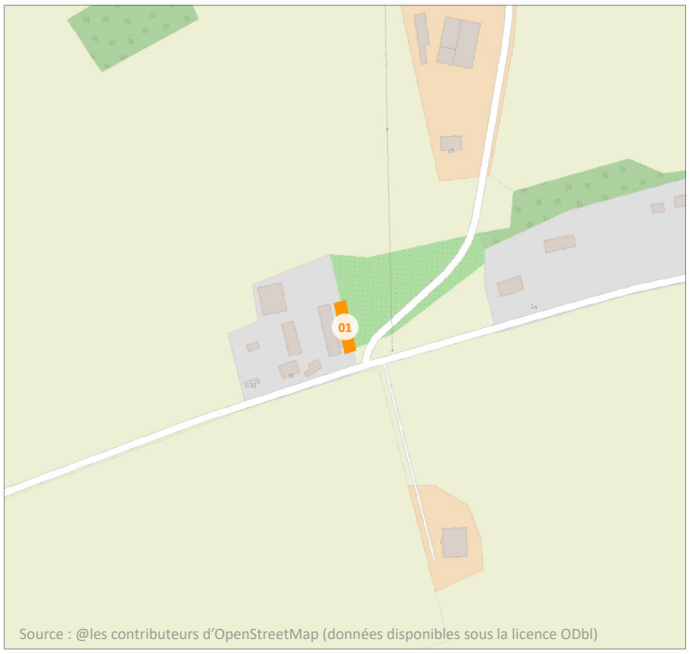



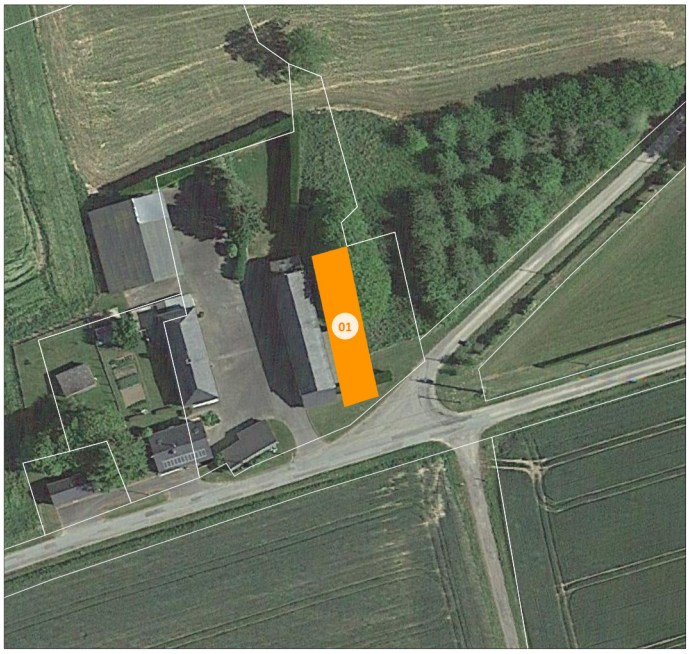



Commune	SAINT-THUAL
Lieu-dit	Treleau
Superficie	277 m²
Destination.s autorisées	Habitation
Référence.s cadastrale.s	B745

Changement de destination

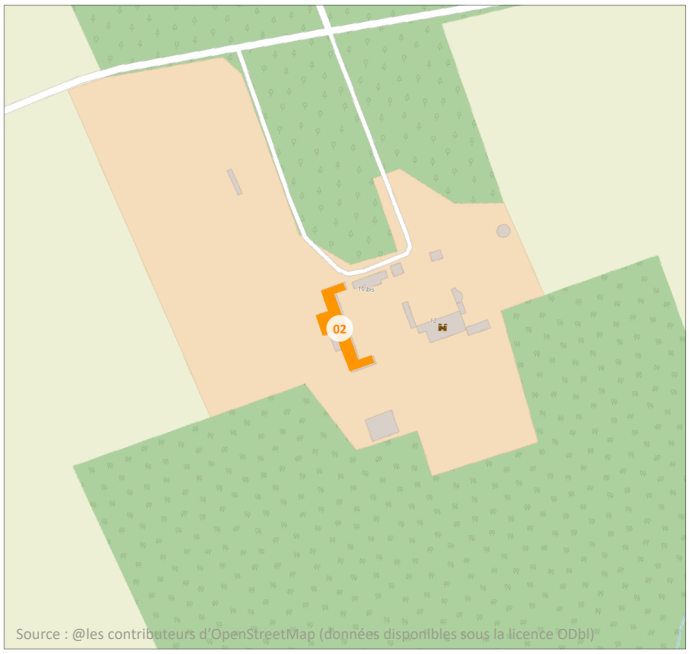



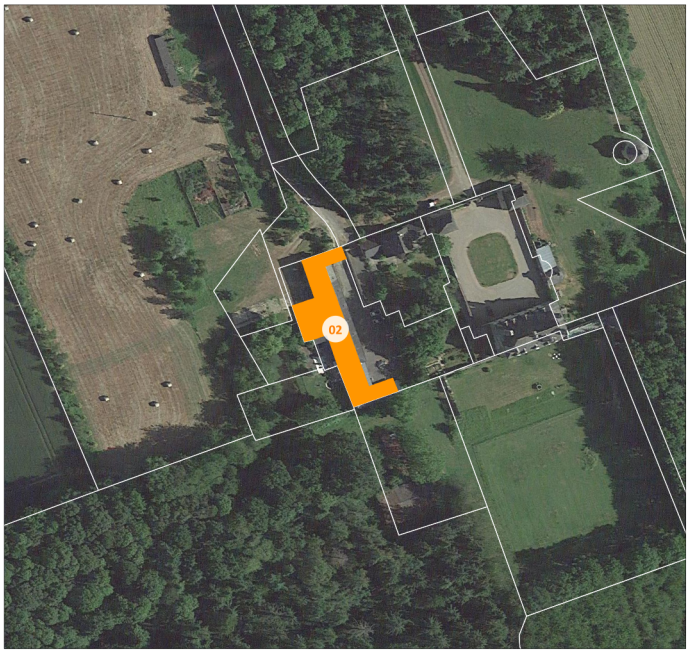



Commune	SAINT-THUAL
Lieu-dit	Le Logis
Superficie	665 m²
Destination.s autorisées	Habitation
Référence.s cadastrale.s	A1718

Changement de destination

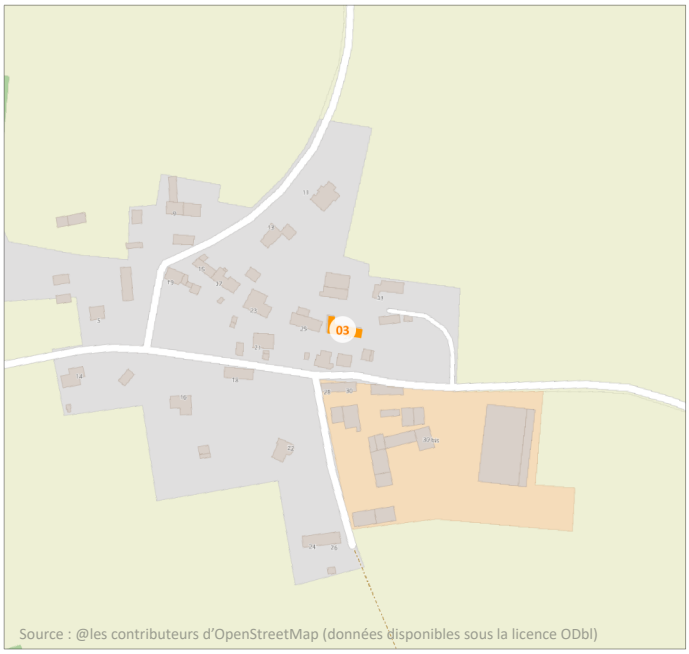







Commune	SAINT-THUAL
Lieu-dit	La Gouinais
Superficie	165 m²
Destination.s autorisées	Habitation
Référence.s cadastrale.s	A1470

Changement de destination

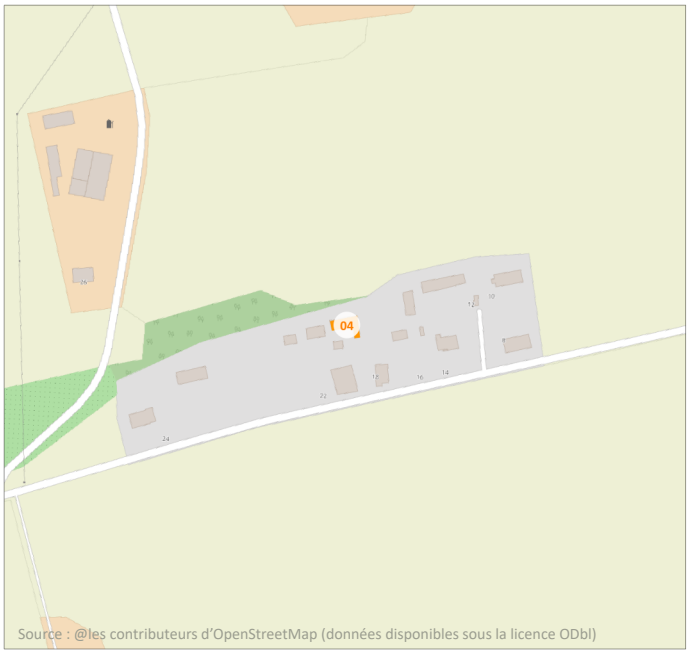







Commune	SAINT-THUAL
Lieu-dit	Treleau
Superficie	147 m²
Destination.s autorisées	Habitation
Référence.s cadastrale.s	B1331

Changement de destination

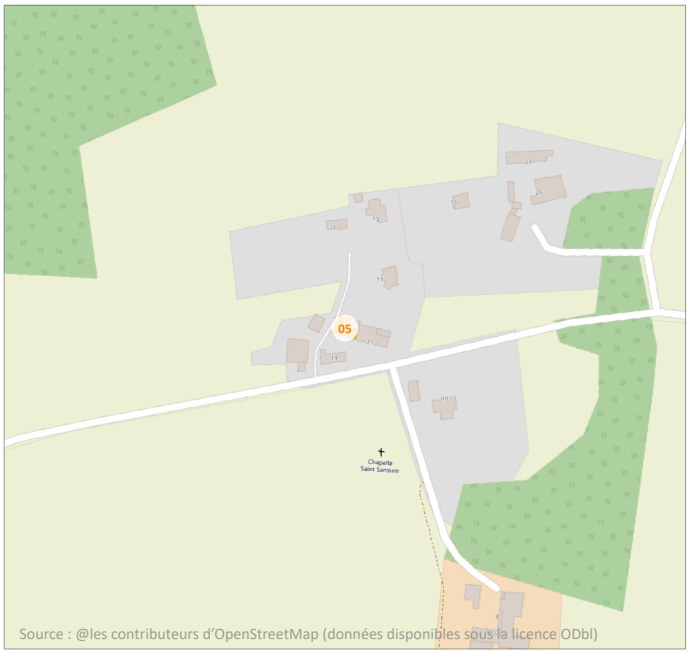



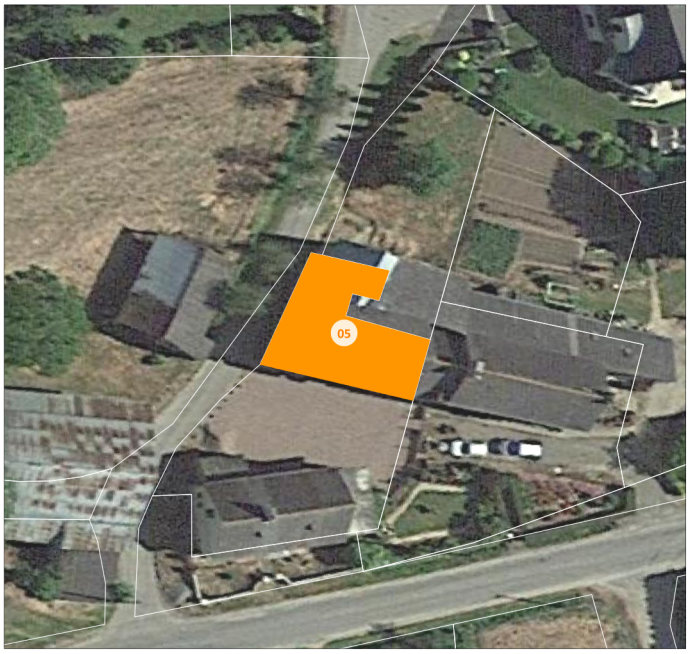



Commune	SAINT-THUAL
Lieu-dit	La Chenaie
Superficie	151 m²
Destination.s autorisées	Habitation
Référence.s cadastrale.s	A1038

Changement de destination

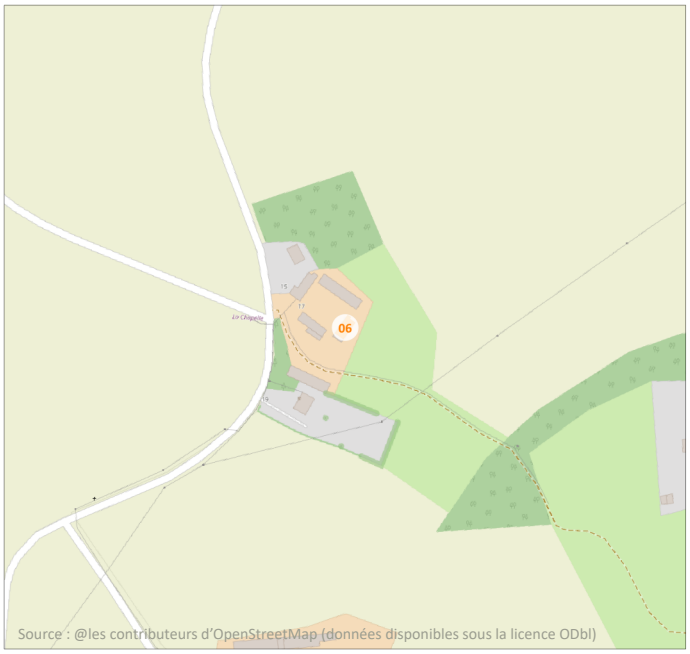





Commune	SAINT-THUAL
Lieu-dit	La Chapelle aux Grignards
Superficie	100 m²
Destination.s autorisées	Habitation
Référence.s cadastrale.s	B1409



16. TINTÉNIAC

TINTENIAC - CD_TI01

Changement de destination

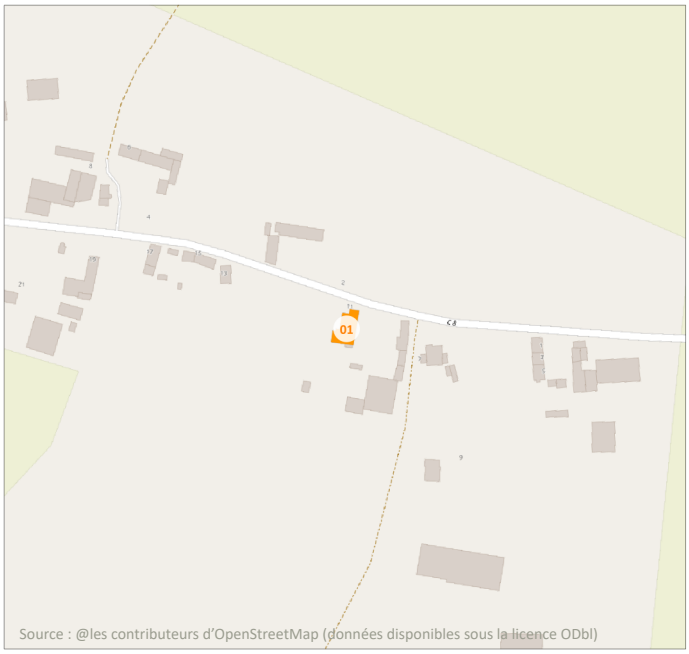



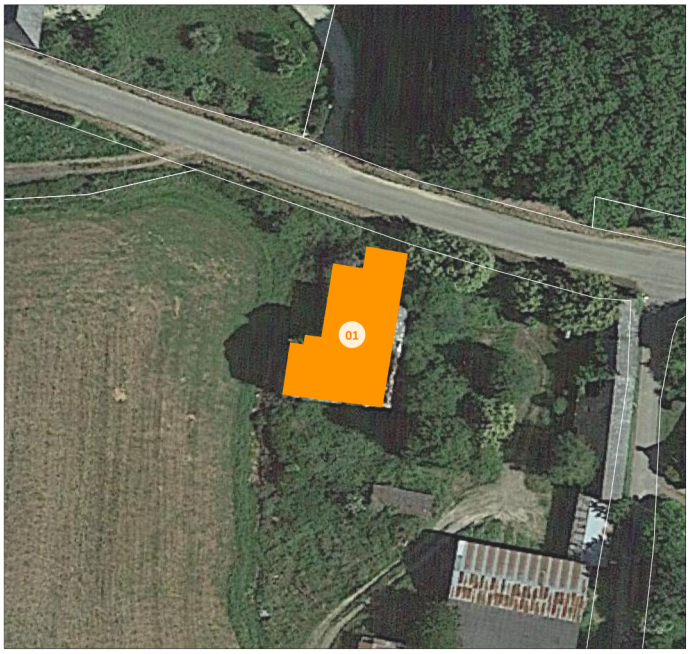



Commune	TINTENIAC
Lieu-dit	La Saudrais
Superficie	269 m²
Destination.s autorisées	Habitation
Référence.s cadastrale.s	ZT0008

Changement de destination









Commune	TINTENIAC
Lieu-dit	La Moucherie
Superficie	163 m²
Destination.s autorisées	Salle d'art et de spectacle - Autres équipements recevant du public - Centre de congrès et d'exposition
Référence.s cadastrale.s	C0167

Changement de destination



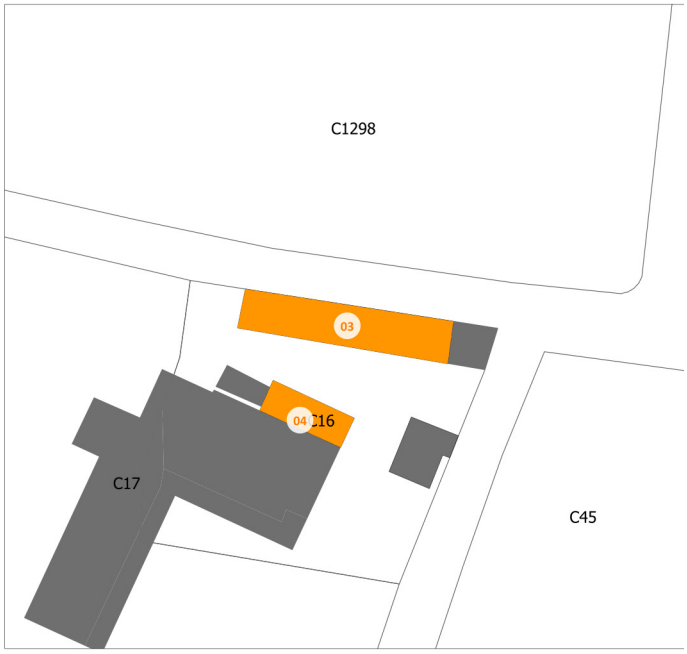



Commune	TINTENIAC
Lieu-dit	Houssemagne
Superficie	343 m²
Destination.s autorisées	Habitation
Référence.s cadastrale.s	C16

Changement de destination







Commune	TINTENIAC
Lieu-dit	Houssemagne
Superficie	114 m²
Destination.s autorisées	Habitation
Référence.s cadastrale.s	C16



17. TREMEHEUC

Changement de destination

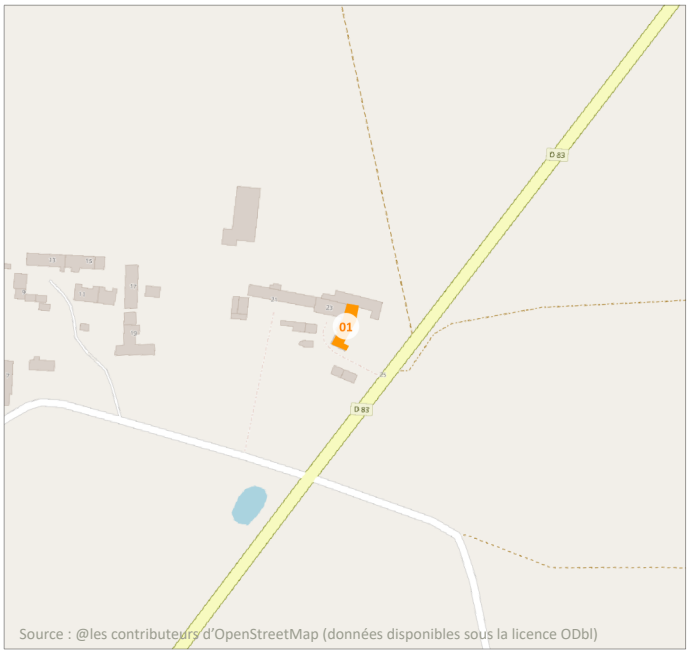



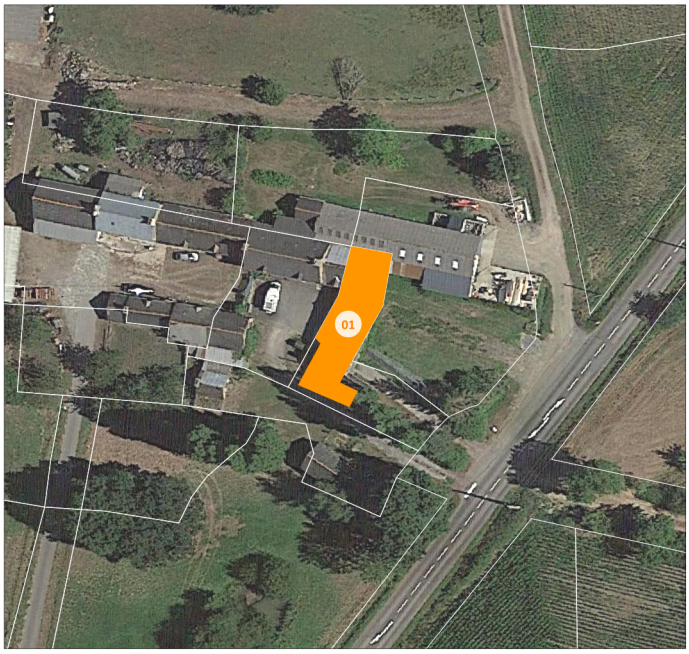



Commune	TREMEHEUC
Lieu-dit	La Gautrais
Superficie	252 m²
Destination.s autorisées	Habitation
Référence.s cadastrale.s	A1044



18. TREVERIEN

Changement de destination

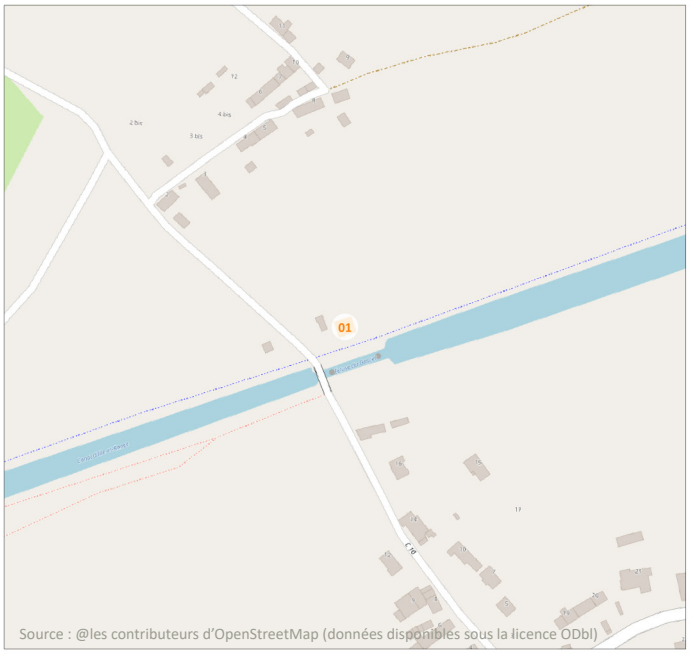

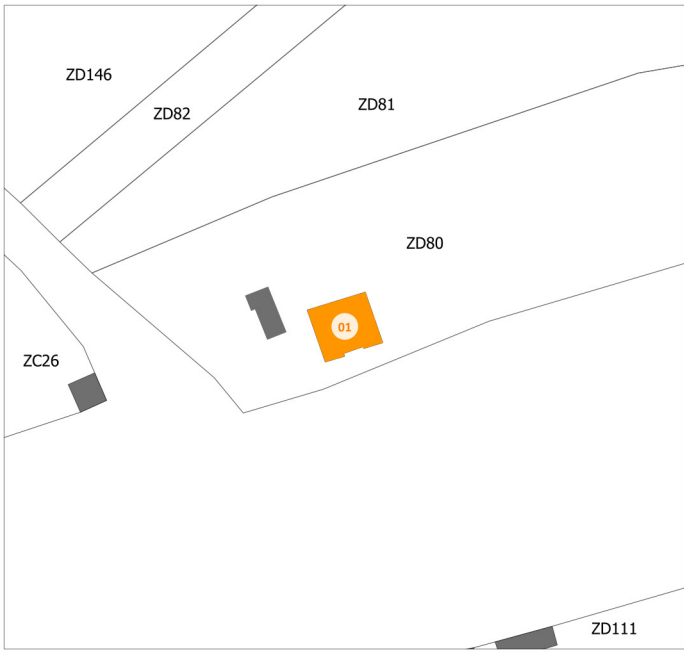





Commune	TREVERIEN
Lieu-dit	Le Gacet
Superficie	128 m²
Destination.s autorisées	Salle d'art et de spectacle - Autres équipements recevant du public - Centre de congrès et d'exposition
Référence.s cadastrale.s	ZD0080

Bretagne Romantique
COMMUNAUTÉ DE COMMUNES

22, rue des Coteaux
35190 LA CHAPELLE-AUX-FILTZMÉENS

02 99 45 23 45
https://bretagneromantique.fr/

Cittànova

74 boulevard de la Prairie au Duc
44 200 NANTES

02.40.08.03.80

www.cittanova.fr