PLAN LOCAL d'URBANISME

Modification n°2 approuvée

Wittenheim

Au coeur du Bassin Potassique

MULHOUSE ALSACE AGGLOMÉRATION

2b. Extraits du plan de zonage

Vu pour être annexé à la délibération du
Conseil d'Agglomération du 8 décembre 2025
Le Vice-Président

Rémy NEUMANN

ALSACE Collectivité européenne

ADAUHR ATD Alsace

Décembre 2025

Localisation des secteurs concernés par une évolution du zonage + suppression de l'emplacement réservé n°11

1. Rue de Bourgogne
2. Rue de Franche-Comté
3. Rue de la Croix – ZAC Bosquet du Roy
4. Rue des Mines
5. Rue Charles Darwin
6. Rue de la Guadeloupe – Site de l'ancienne entreprise Trioplast
7. Rue Louis Aragon
8. Rue des mines Anna
9. Rue d'Ensisheim
10. Rue de Gascogne - Site de l'ancienne société SMAC
11. Rue du Vercors
12. Rues du Markstein et du Pelvoux
13. Rue du Bourg
14. Rue du Narcisse
15. Rue du Cantal
16. Rue Saint-Jean Bosco
17. Rue du Dauphiné
18. Rue de la Camargue
19. Rue des Alouettes
20. Staffelfelderweg
21. Rue Joseph Vogt
22. Rue de Saint-Cloud (ER n°11)

Le présent document met en avant les modifications graphiques apportées dans le cadre de la présente procédure de modification du PLU.

1. rue de Bourgogne :

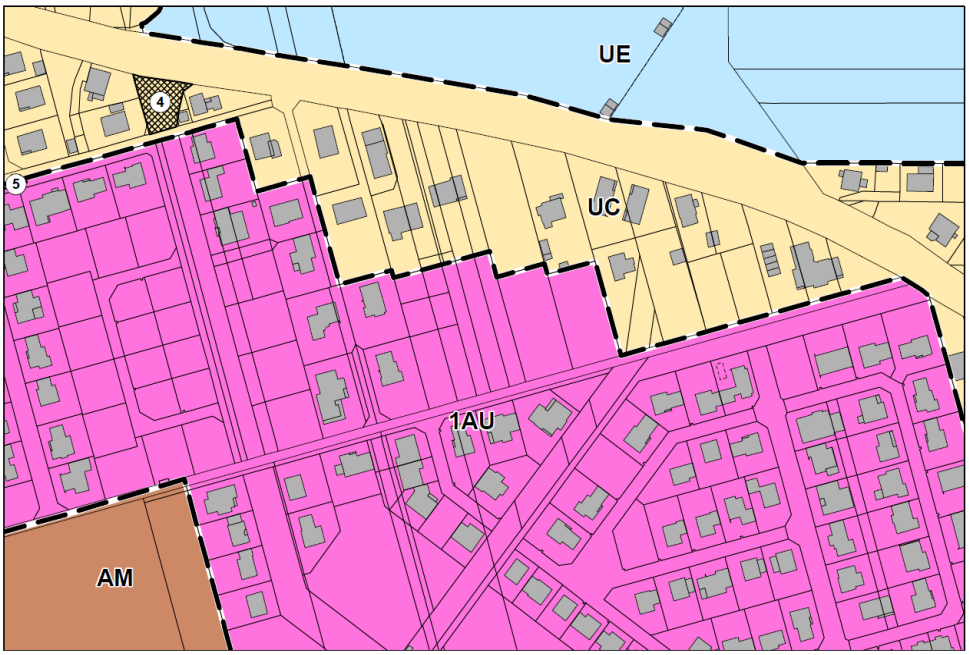

Avant Modification

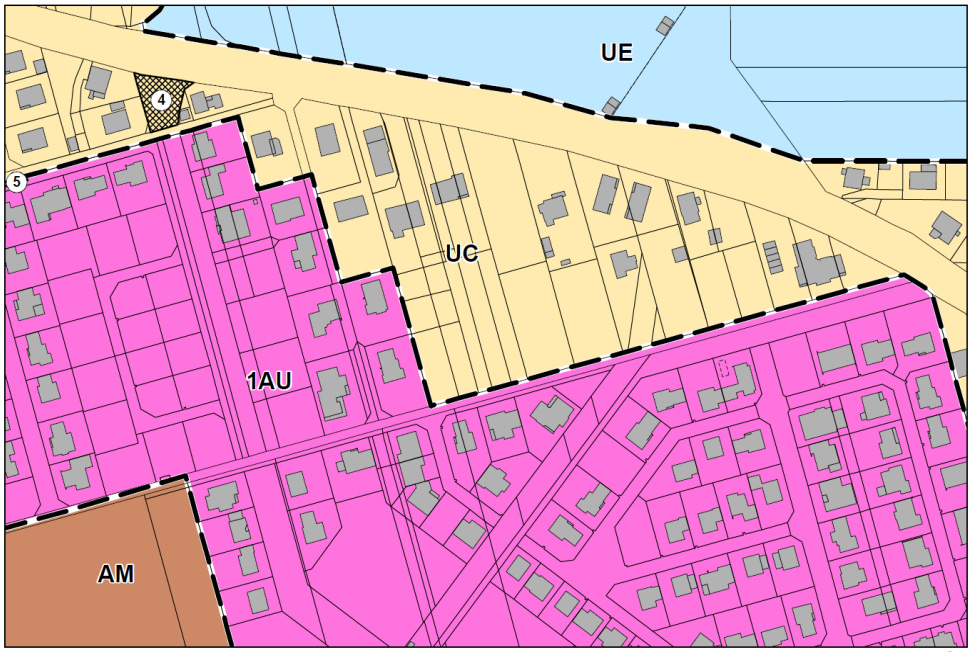

Après modification

2. Rue de Franche-Comté :

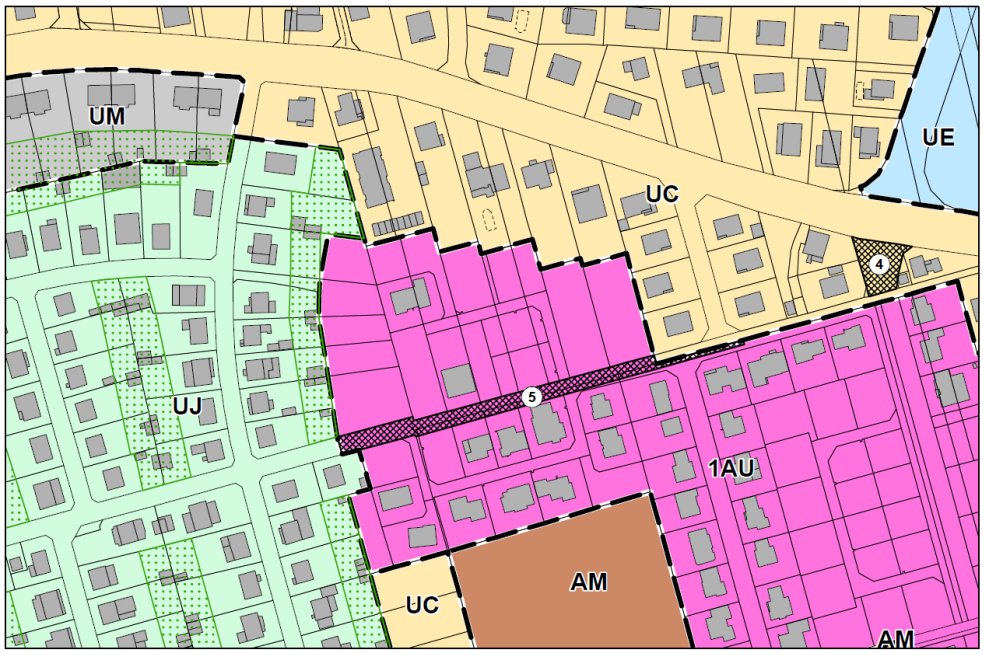

Avant Modification

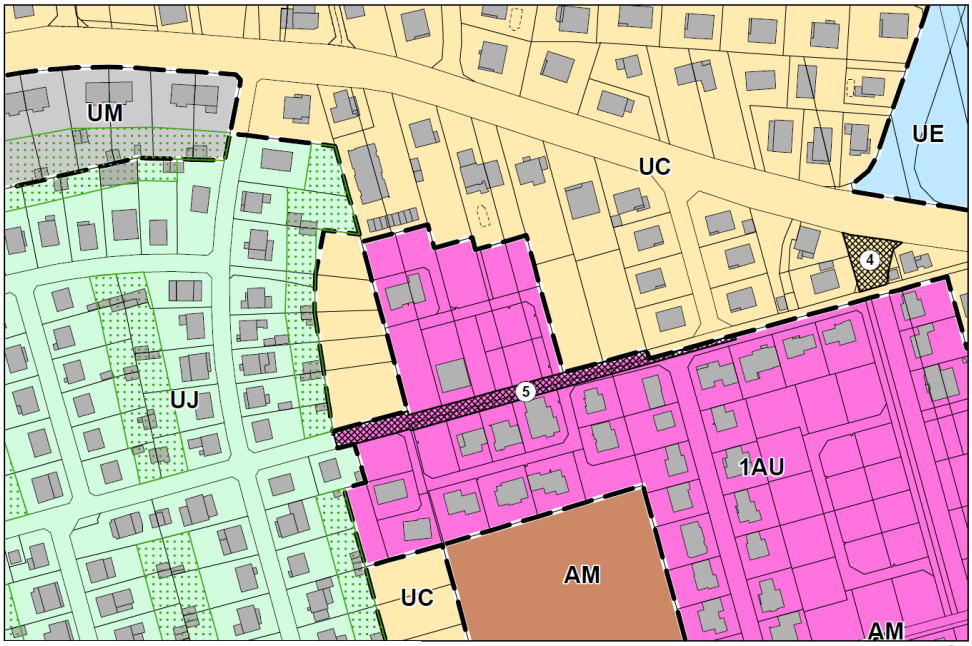

Après modification

3. Rue de la Croix – ZAC Bosquet du Roy

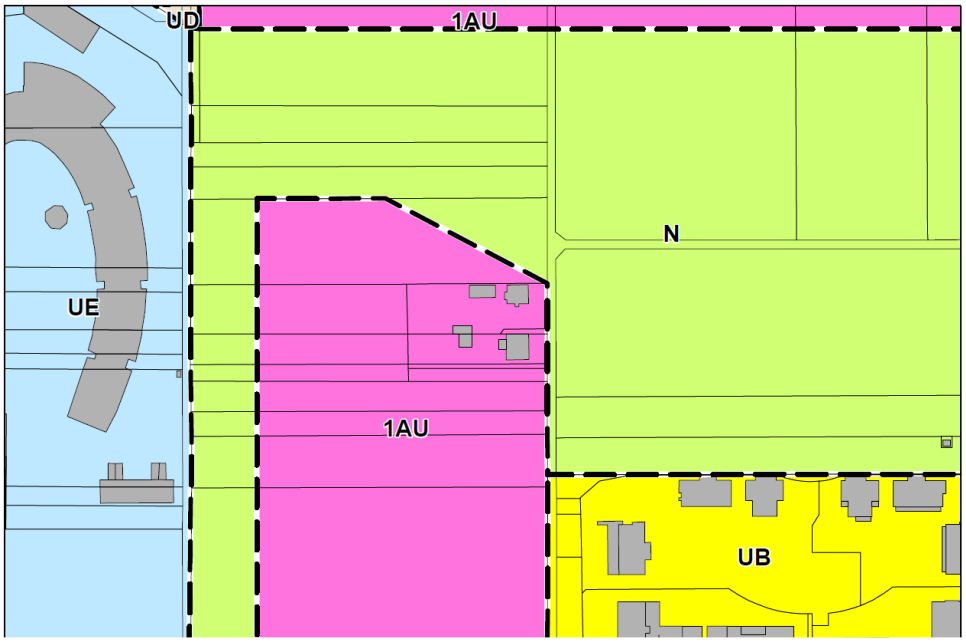

Avant Modification

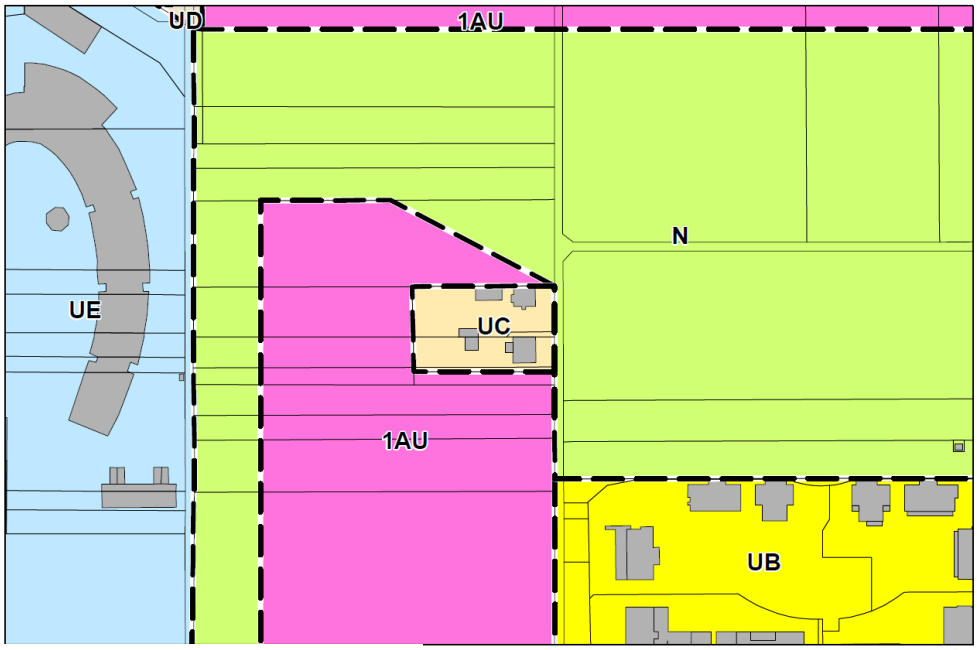

Après modification

4. Rue des Mines

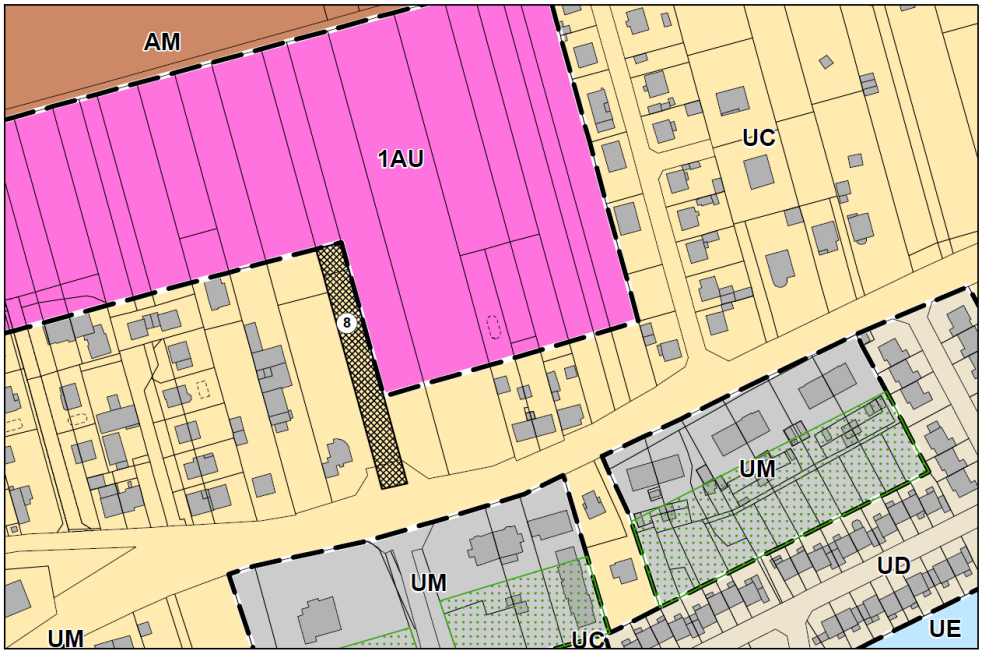

Avant Modification

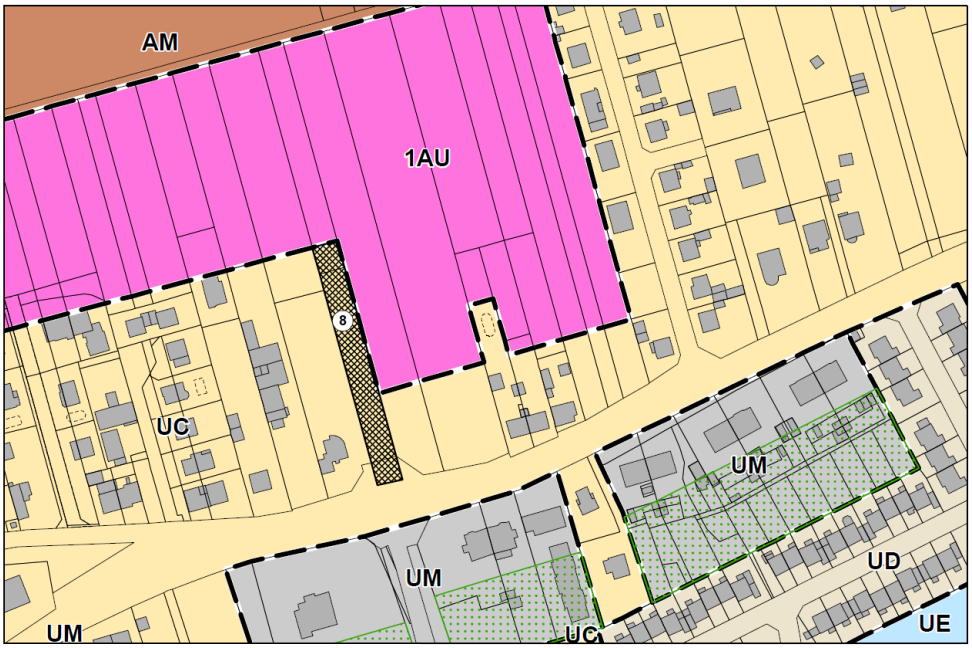

Après modification

5. Rue Charles Darwin

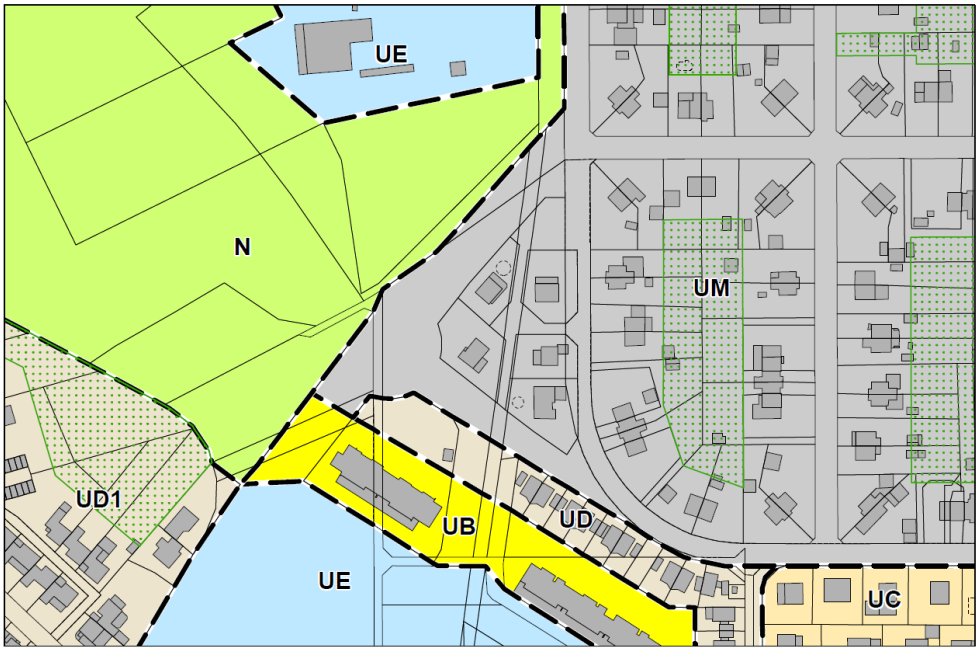

Avant Modification

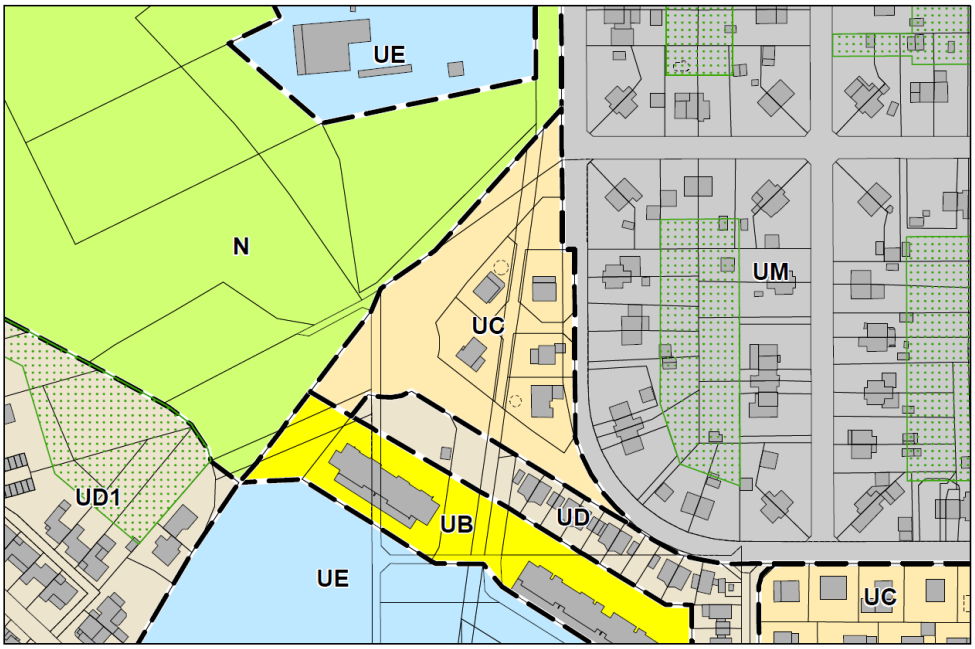

Après modification

6. Rue de la Guadeloupe – Site de l'ancienne entreprise Trioplast

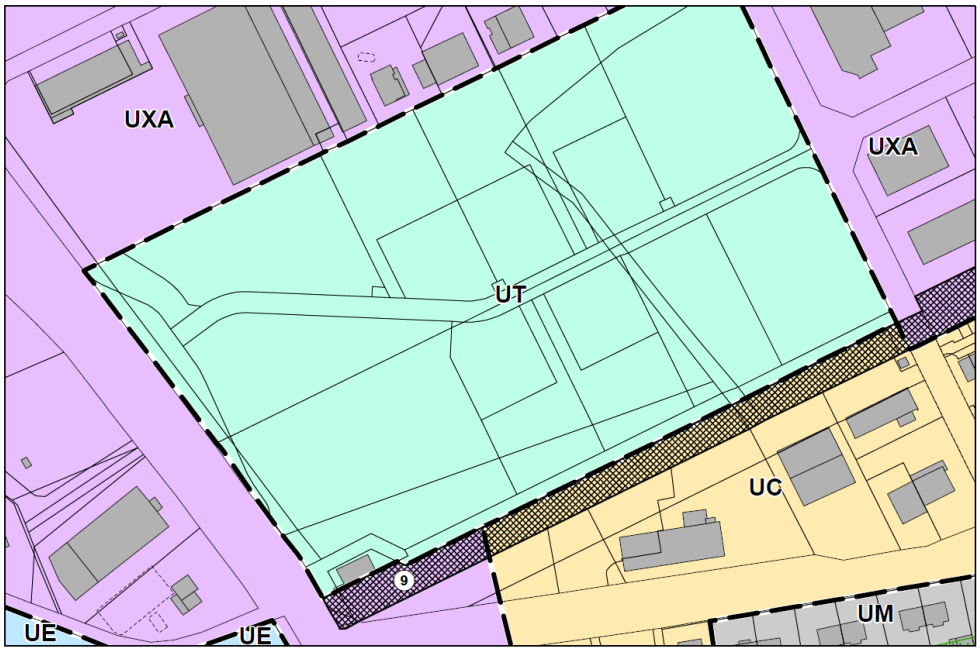

Avant Modification

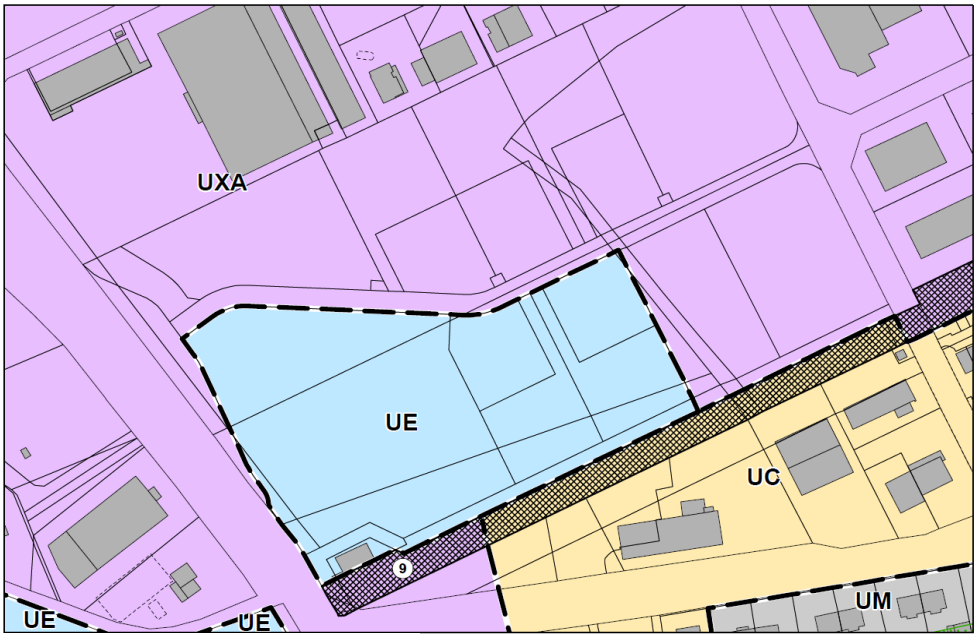

Après modification

7. Rue Louis Aragon

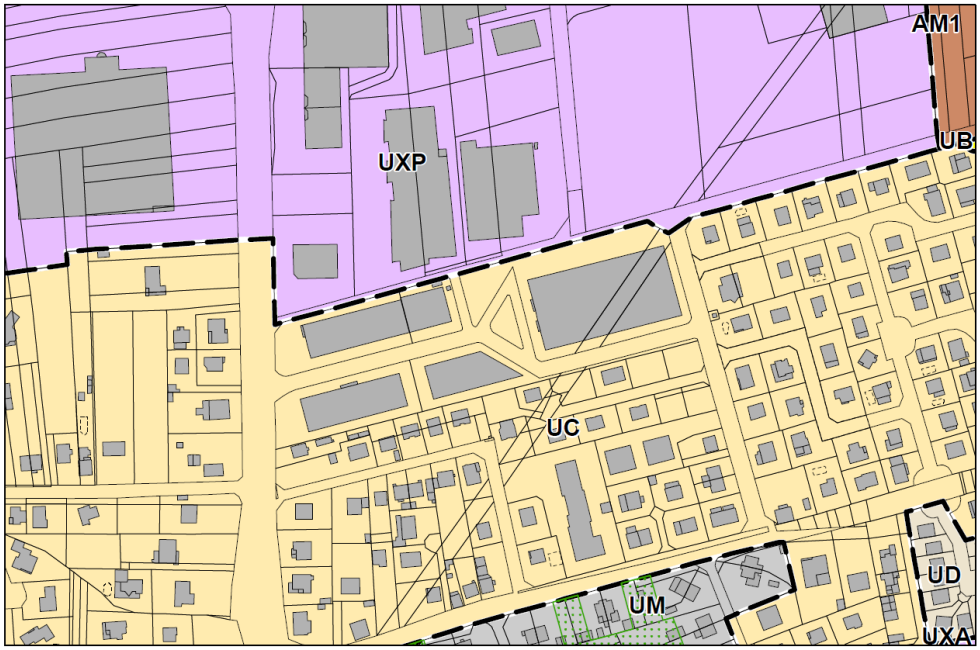

Avant Modification

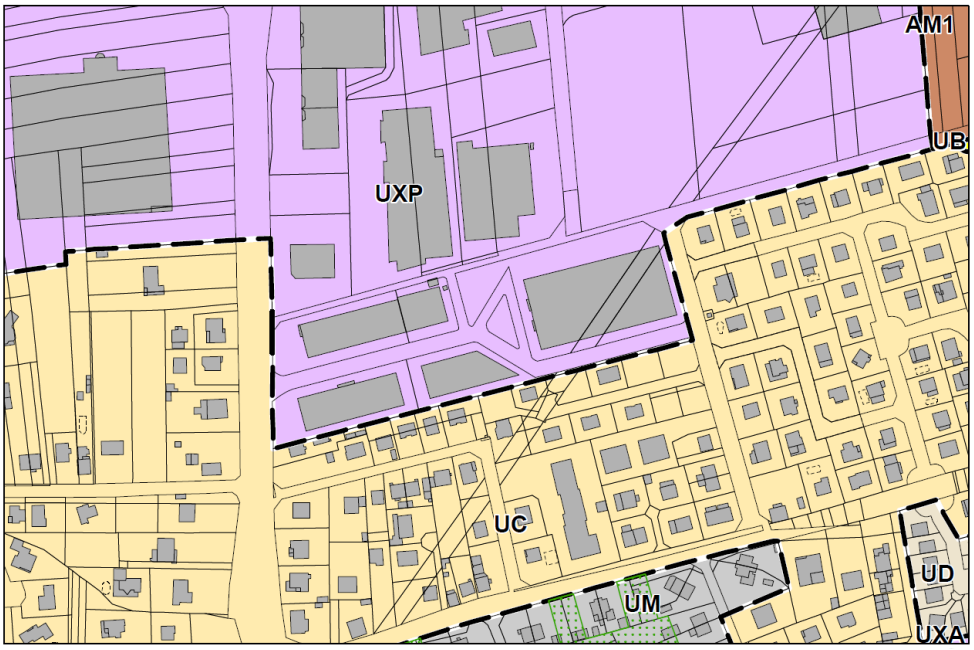

Après modification

8. Rue des mines Anna

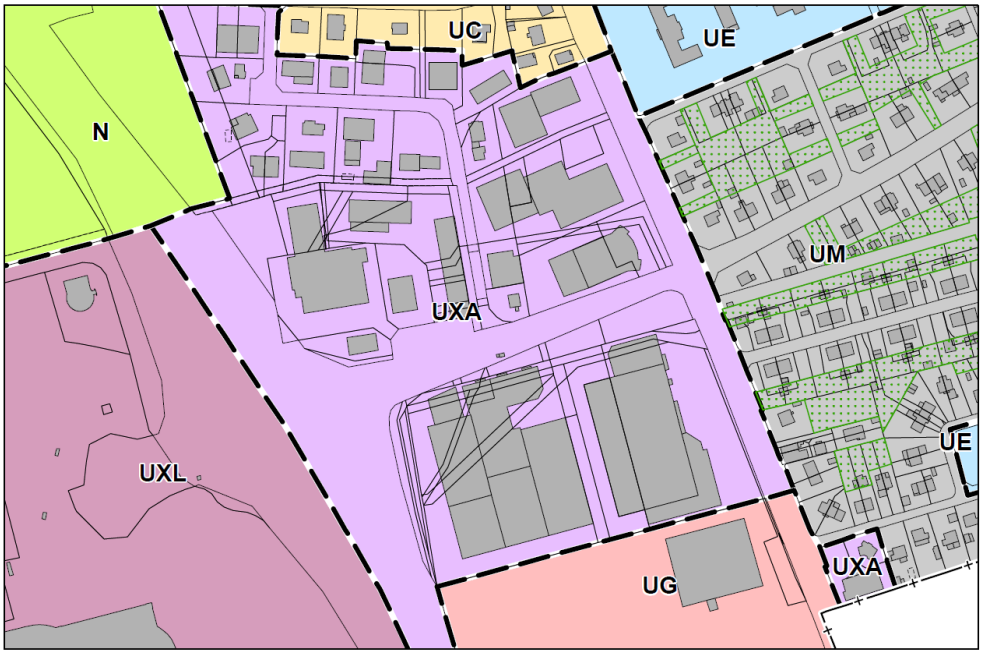

Avant Modification

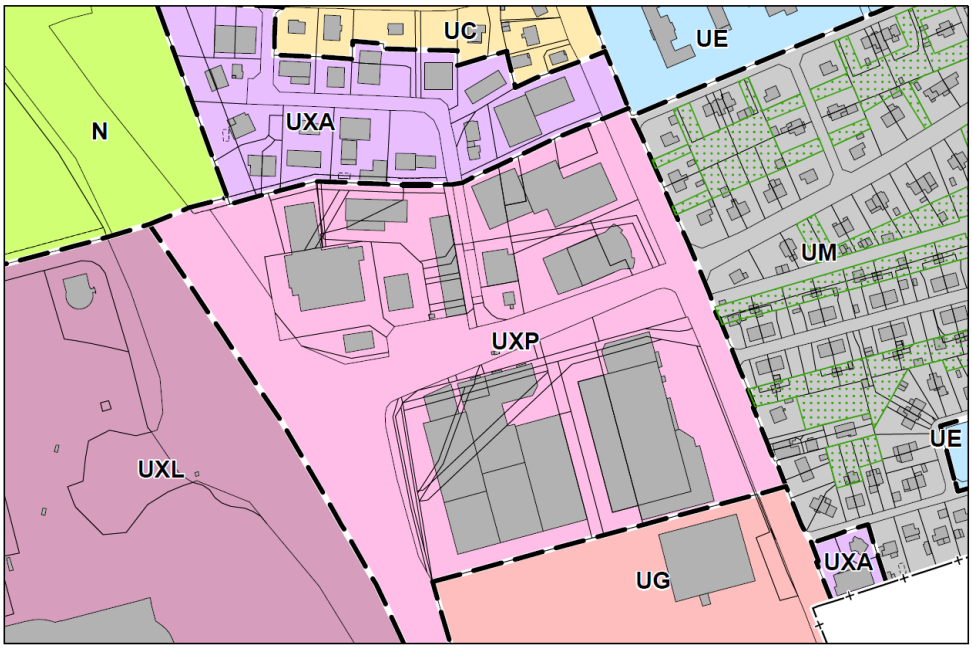

Après modification

9. Rue d'Ensisheim et 22. Rue de Saint-Cloud (suppression ER n°11)

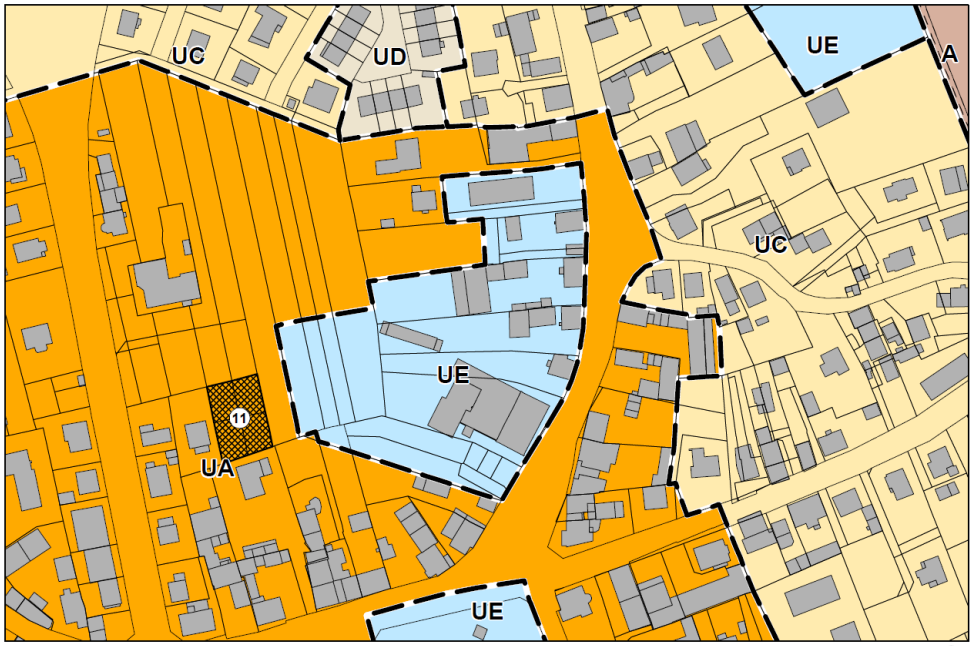

Avant Modification

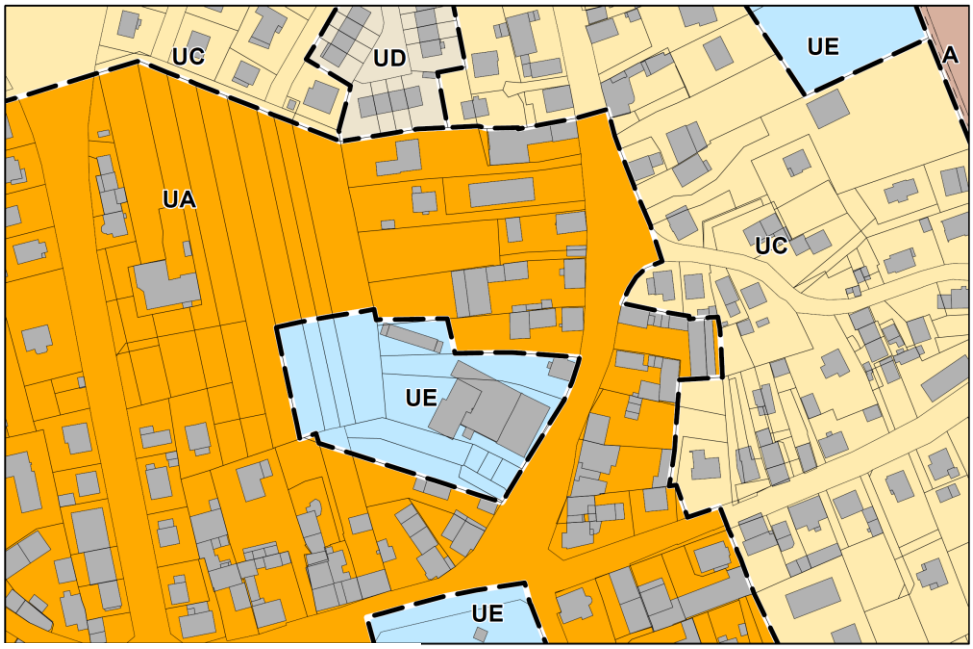

Après modification

10. Rue de Gascogne - Site de l'ancienne société SMAC

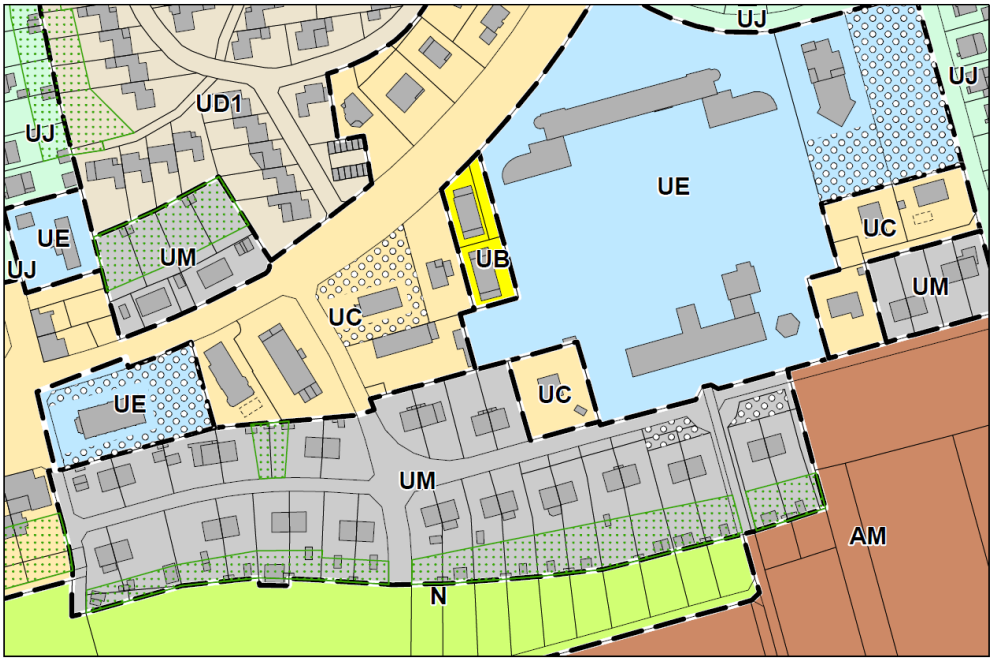

Avant Modification

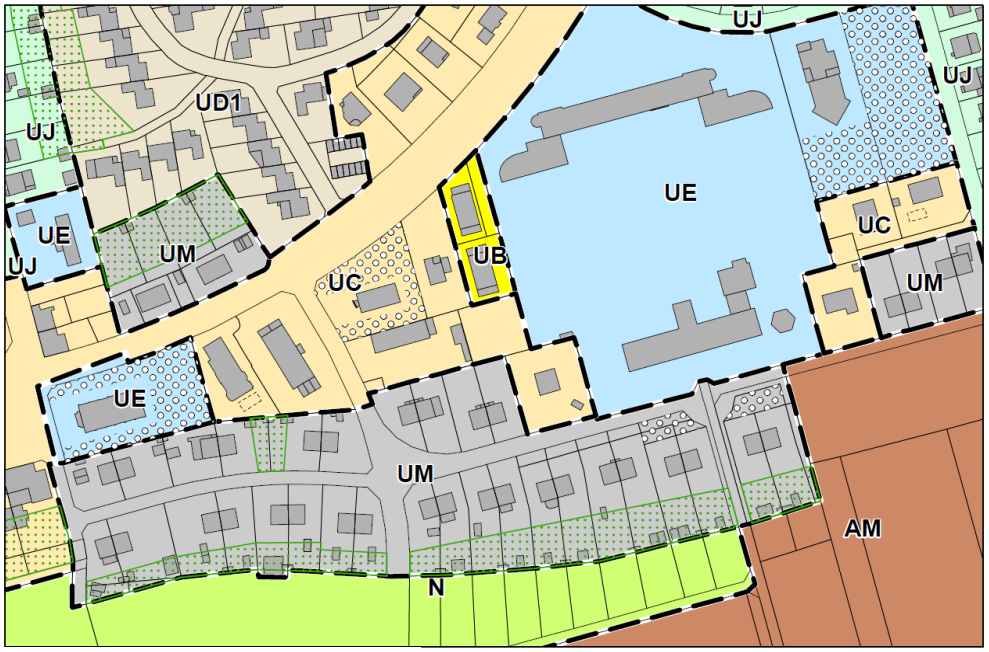

Après modification

11. Rue du Vercors et 12. Rues du Markstein et du Pelvoux

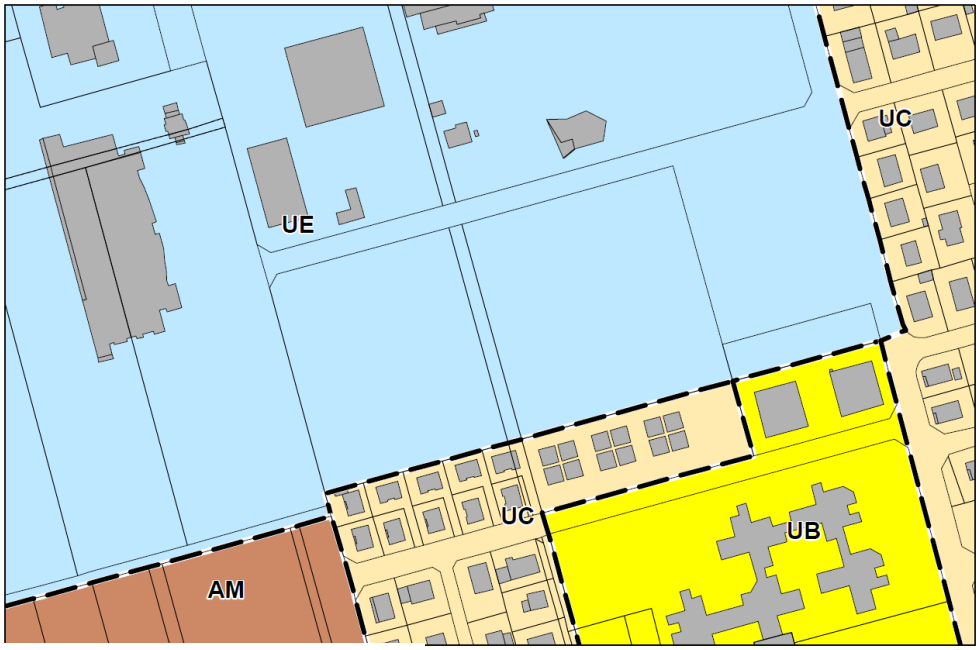

Avant modification

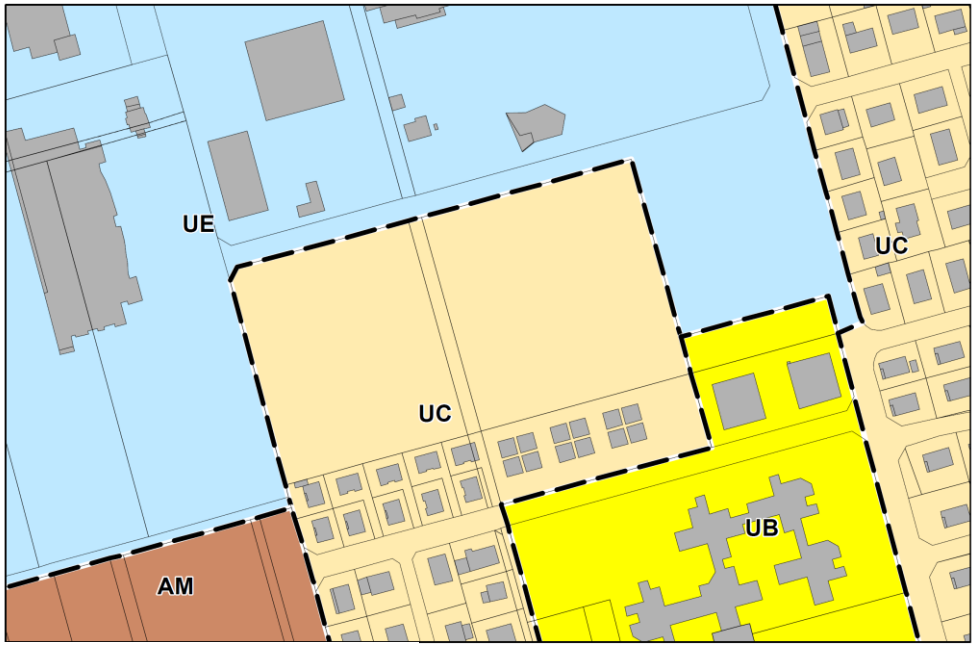

Après modification

13. Rue du Bourg

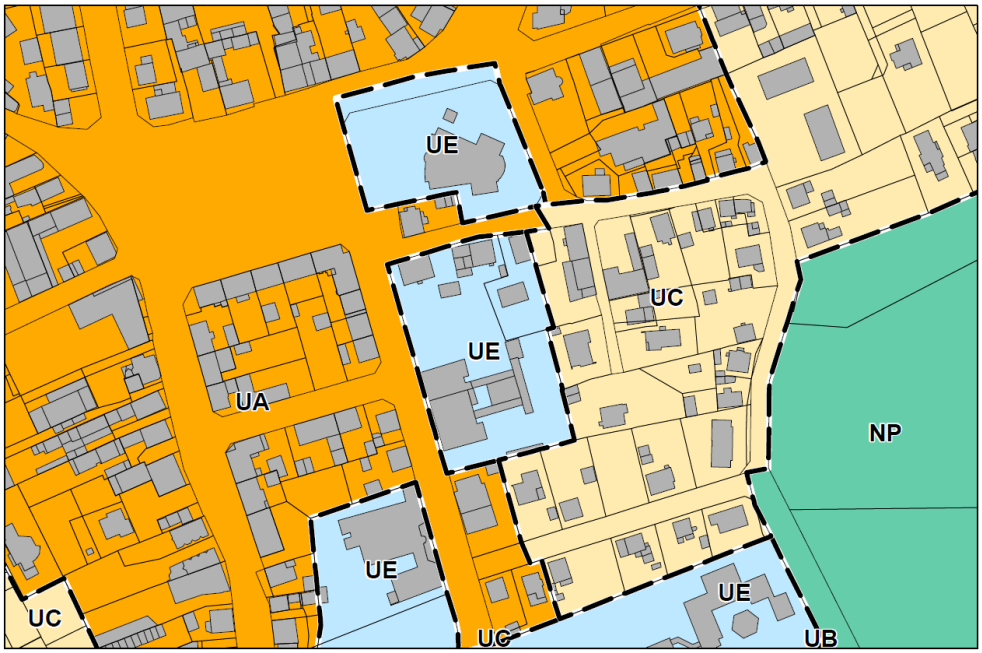

Avant Modification

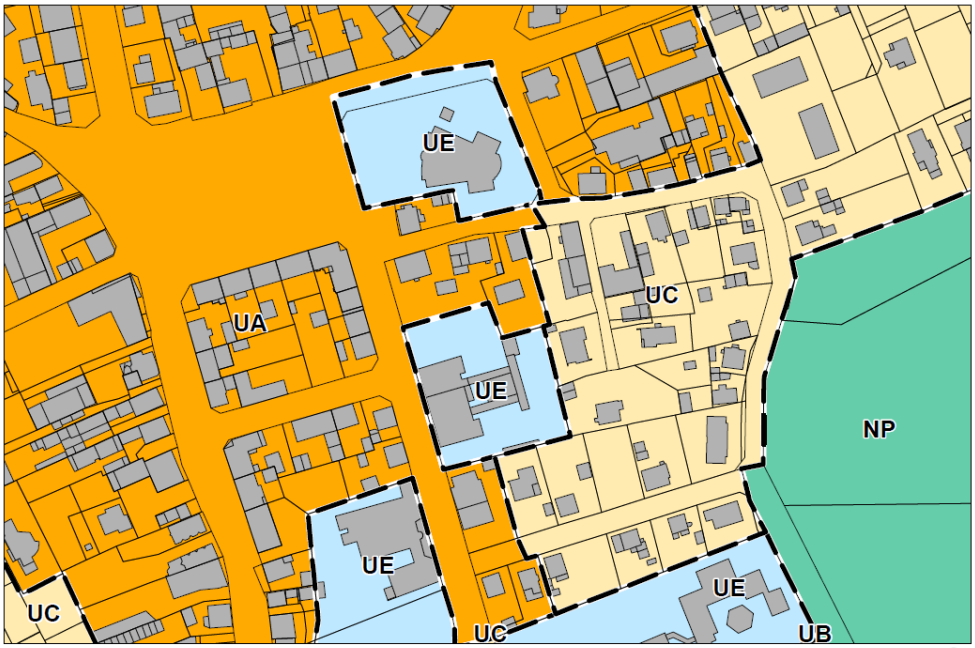

Après modification

14. Rue du Narcisse

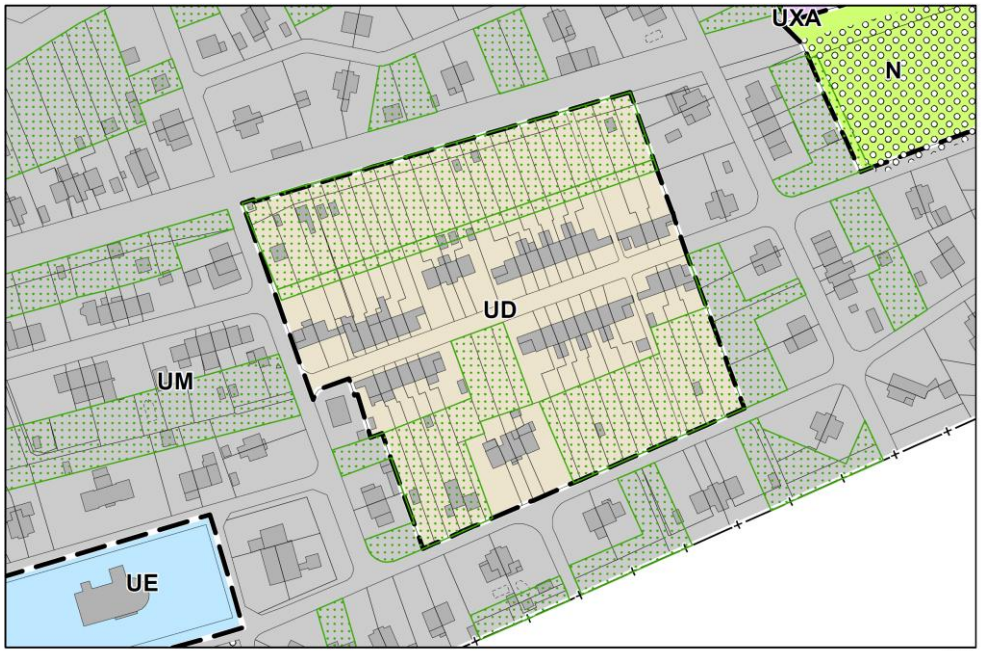

Avant Modification

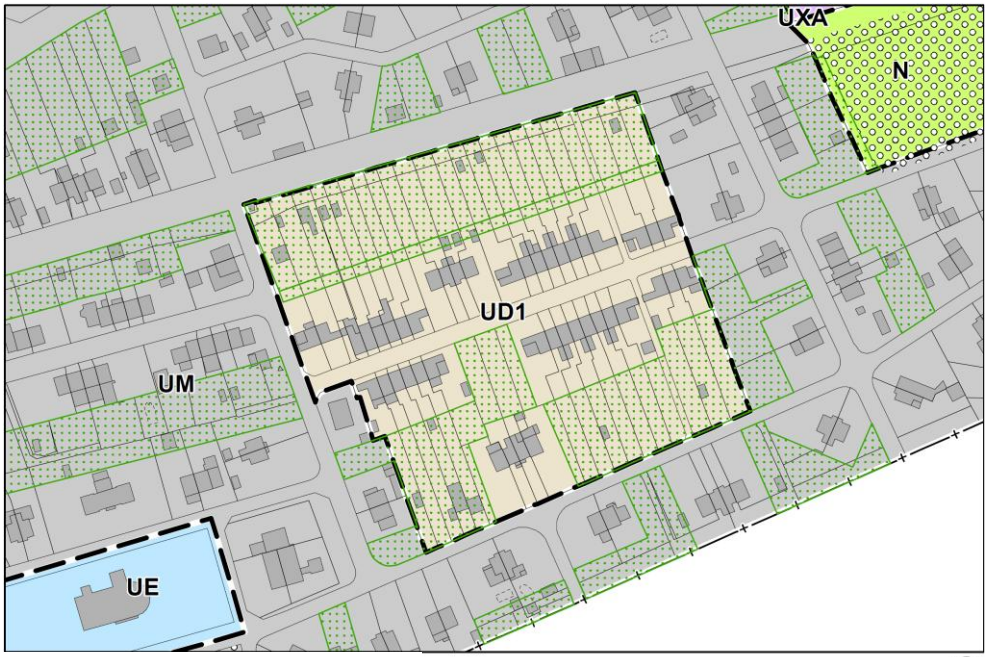

Après modification

15. Rue du Cantal

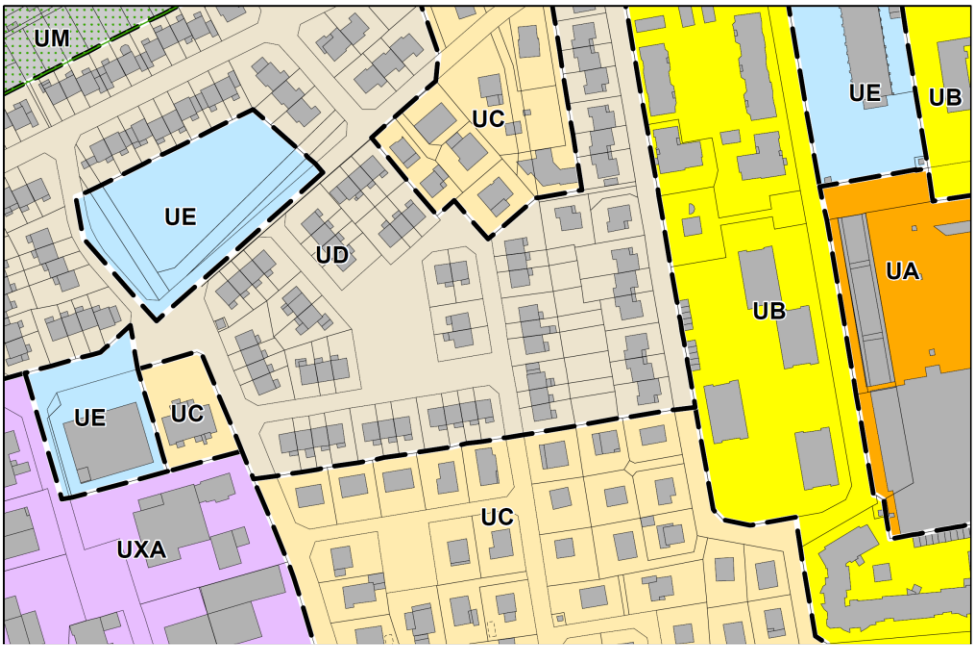

Avant Modification

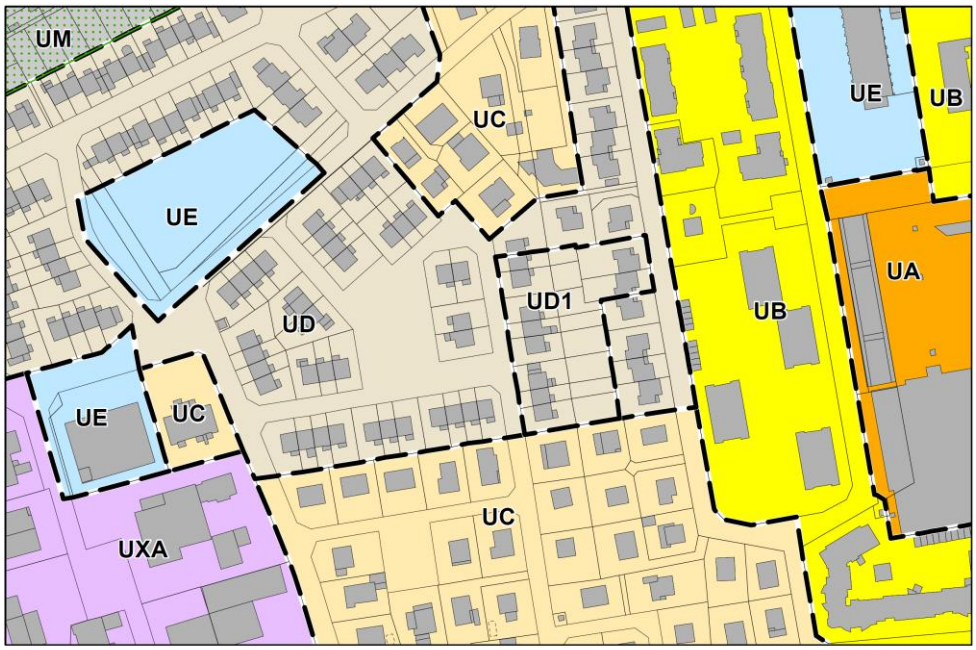

Après modification

16. Rue Saint-Jean Bosco

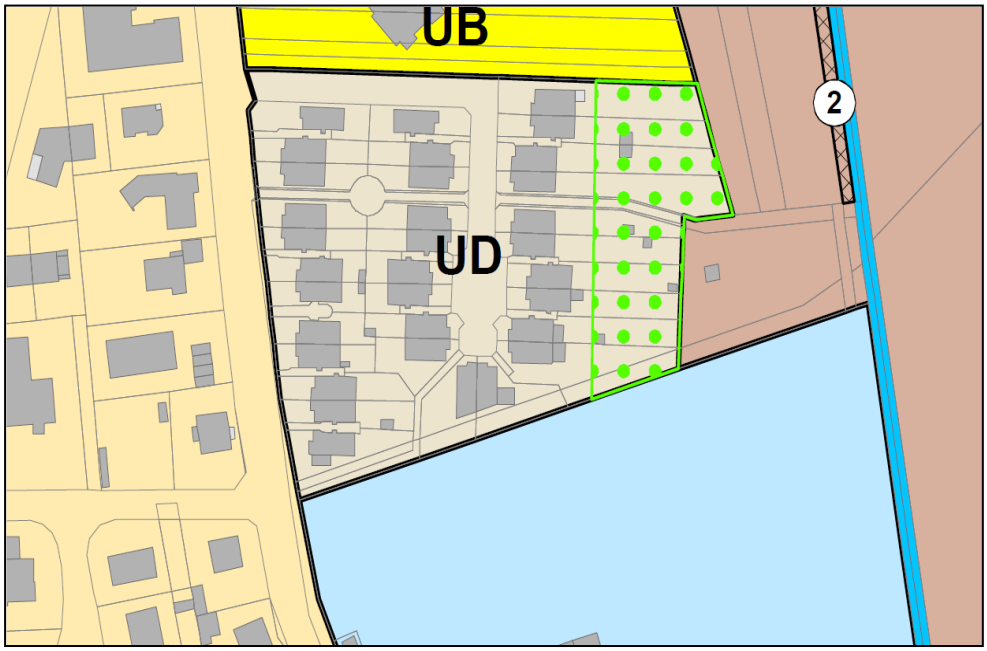

Avant Modification

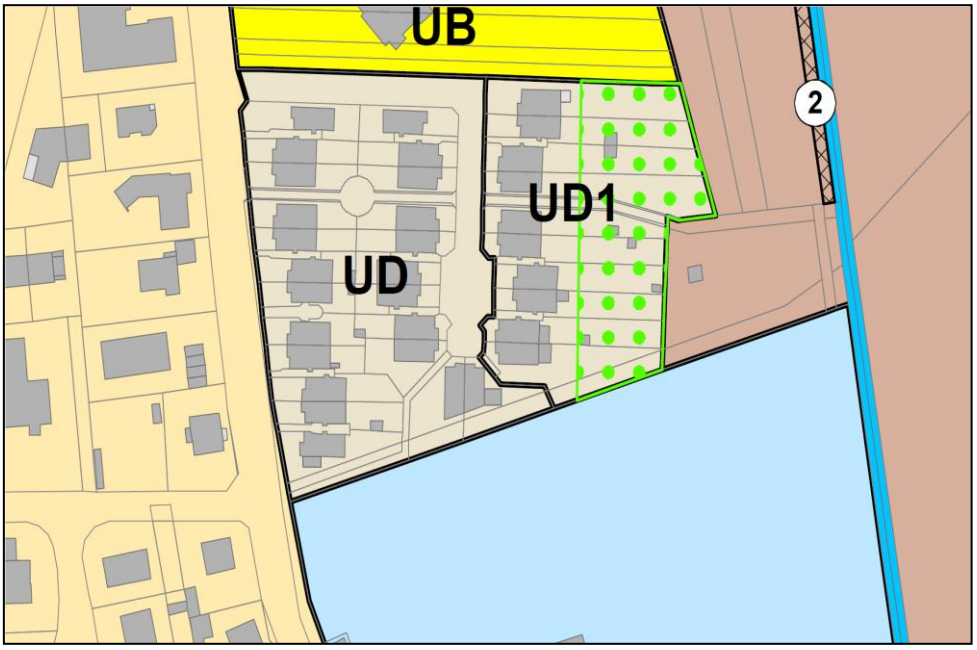

Après modification

17. Rue du Dauphiné

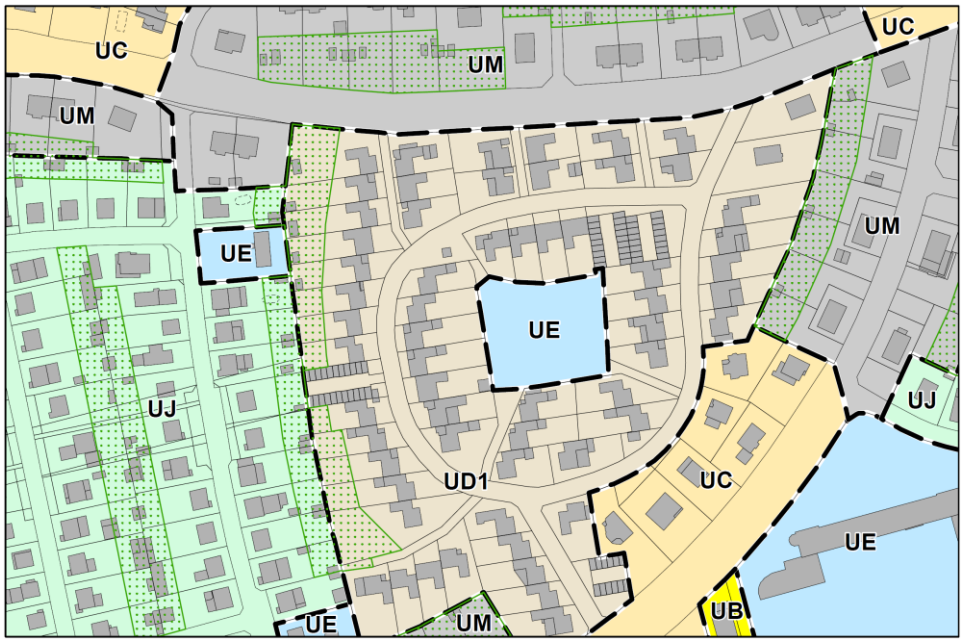

Avant Modification

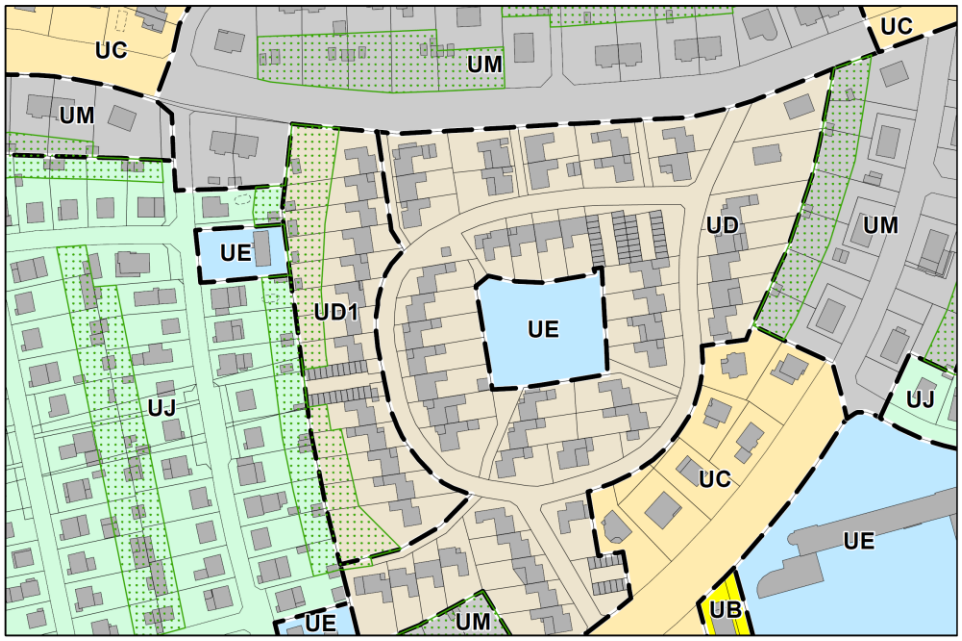

Après modification

18. Rue de la Camargue

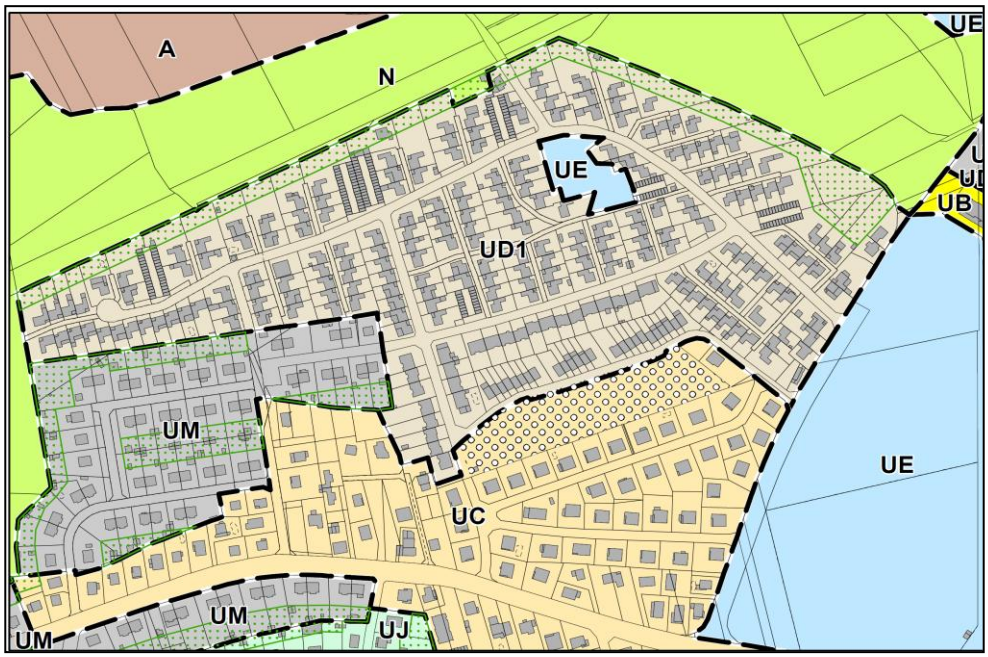

Avant Modification

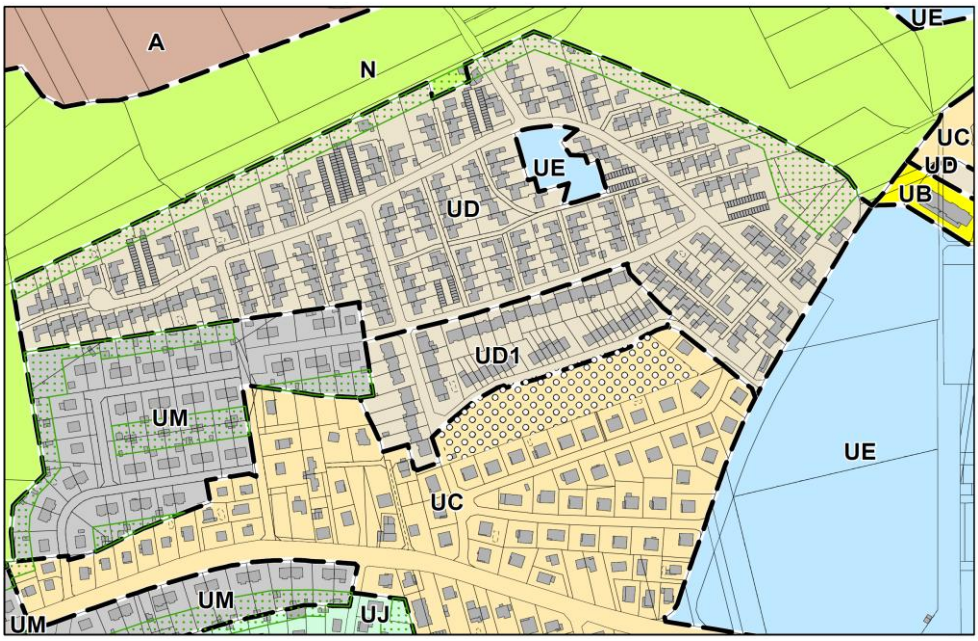

Après modification

19. Rue des Alouettes

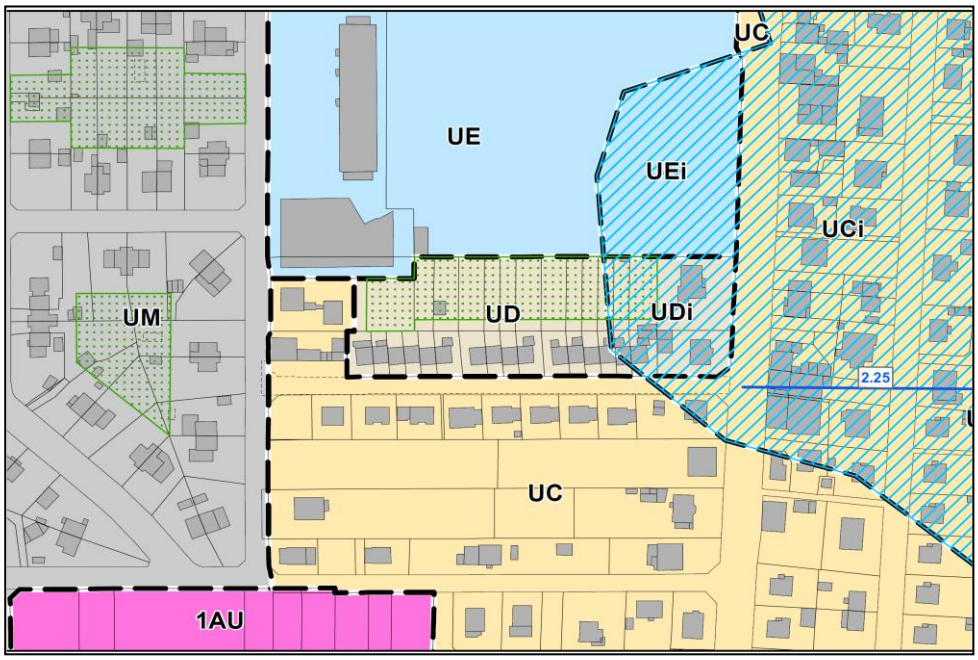

Avant Modification

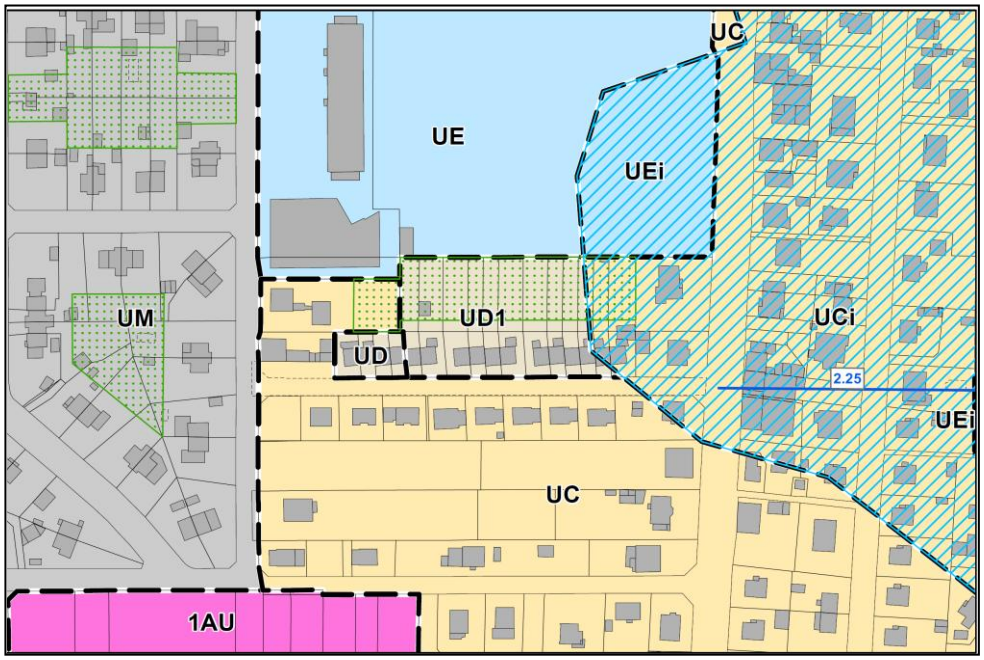

Après modification

20. Staffelfelderweg

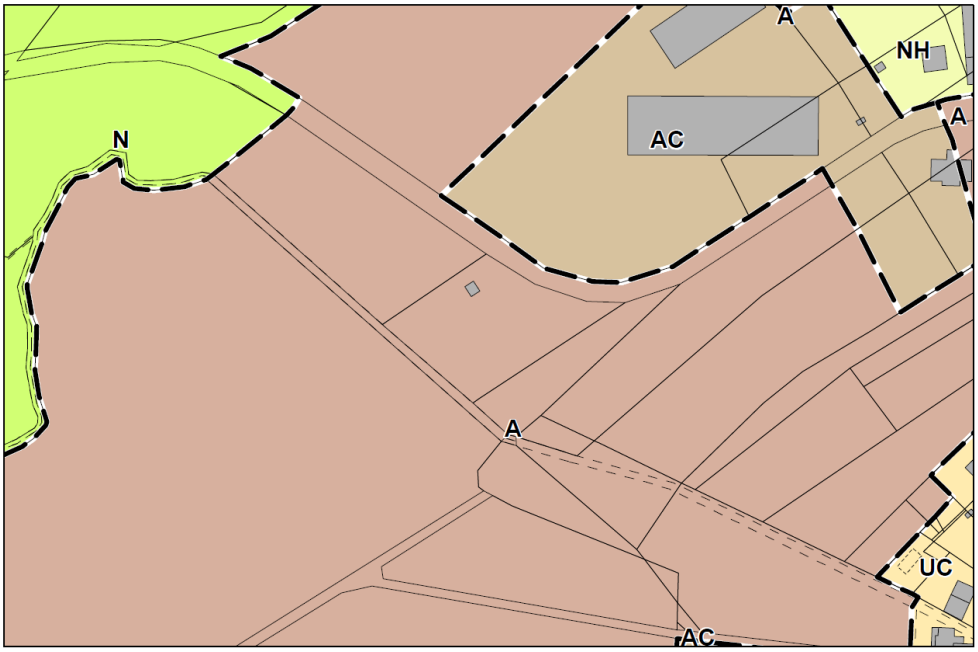

Avant Modification

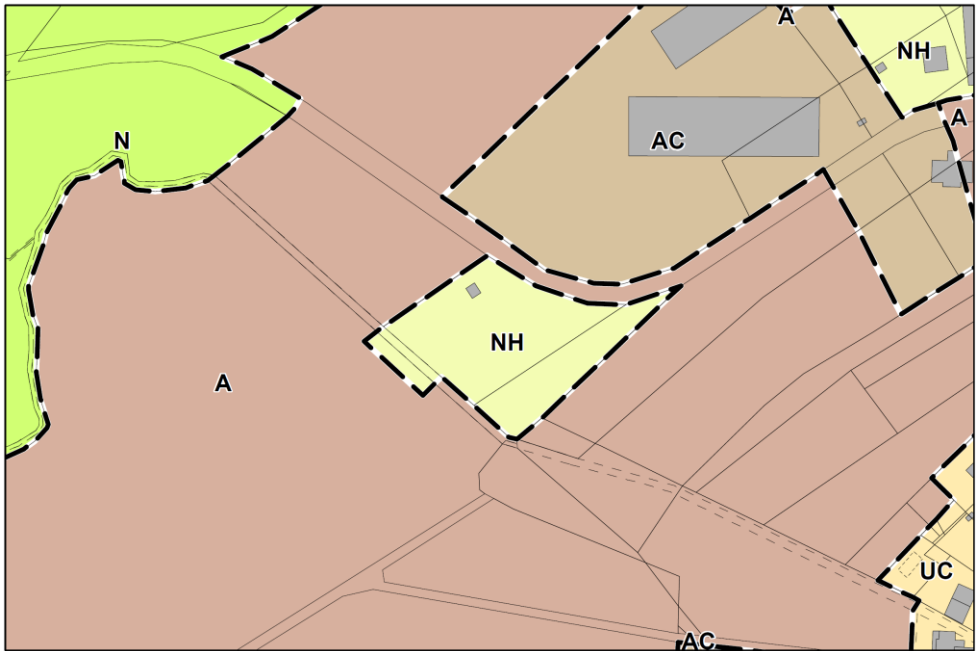

Après modification

21. Rue Joseph Vogt

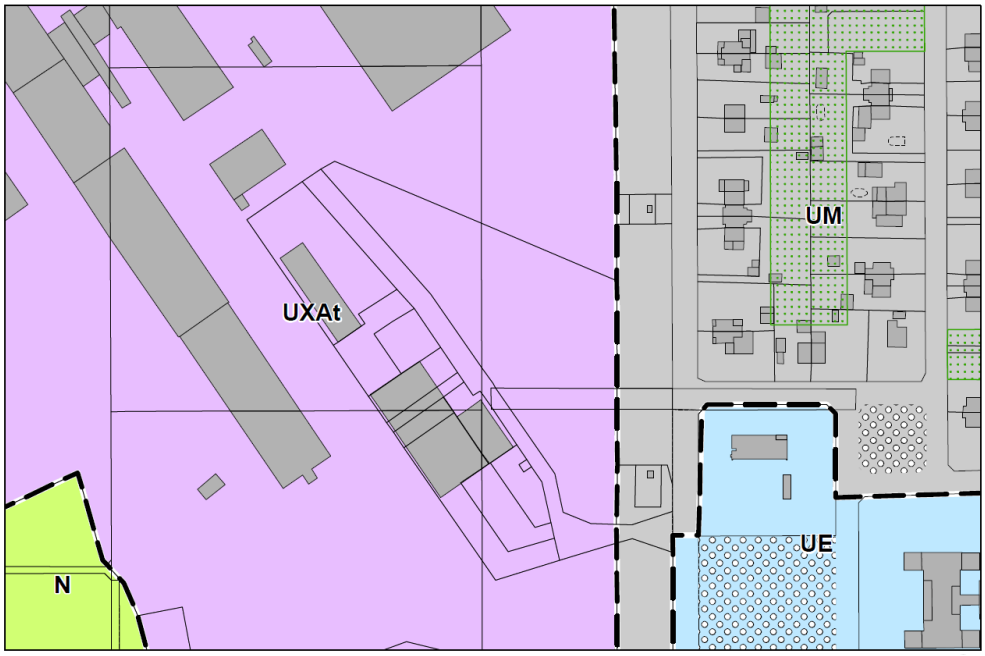

Avant Modification

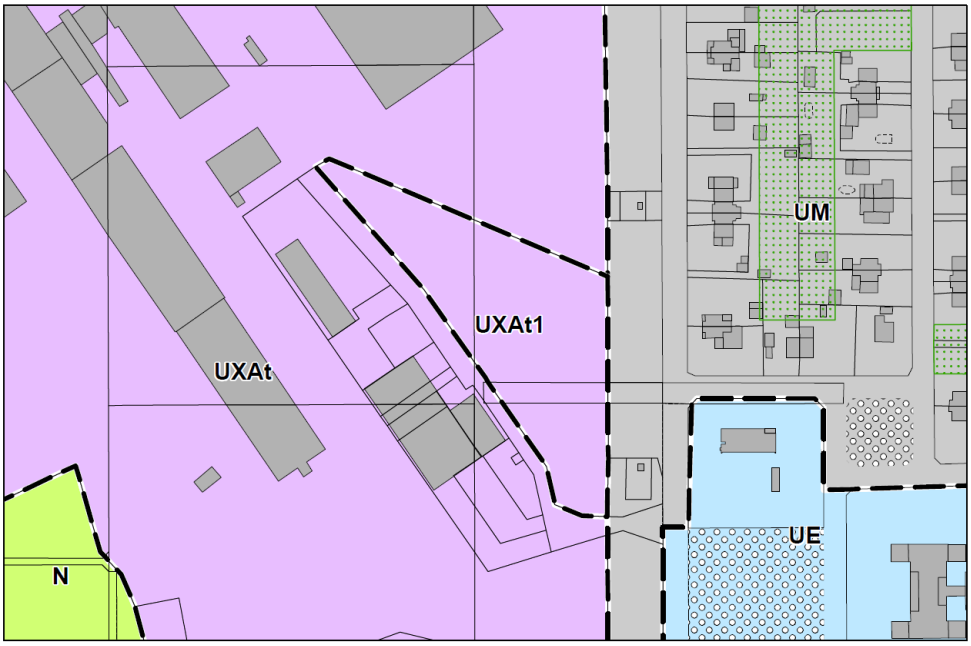

Après modification

ALSACE
Collectivité
européenne

DAUHR
ATD
Alsace